

- Legend**
- Option ST2A
  - Indicative location of SuDS Option ST2A
  - 500m Study Area
  - Scheduled Monument
  - ⊕ Category A Listed Building
  - ⊕ Category B Listed Building
  - ⊕ Category C Listed Building
  - Undesignated archaeological remains and historic buildings


Rev.	Rev. Date	Purpose of revision	Orig/Dwn	Checkd	Rev'd	Apprv'd
C01	MAR 2022	Approved	MK	DB	GK	AJG

**Jacobs**  
 95 Botwell Street, Glasgow G2 7HX, UK  
 Tel: +44(0)141 243 8000  
 www.jacobs.com

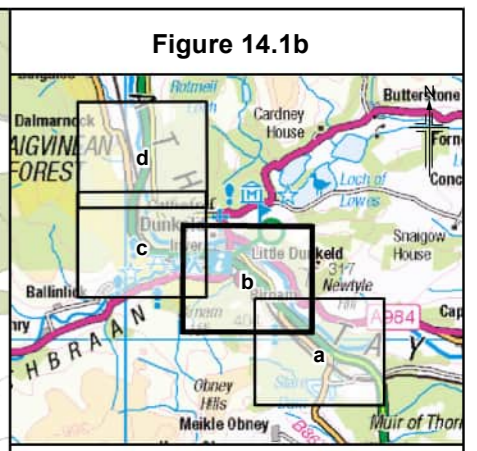
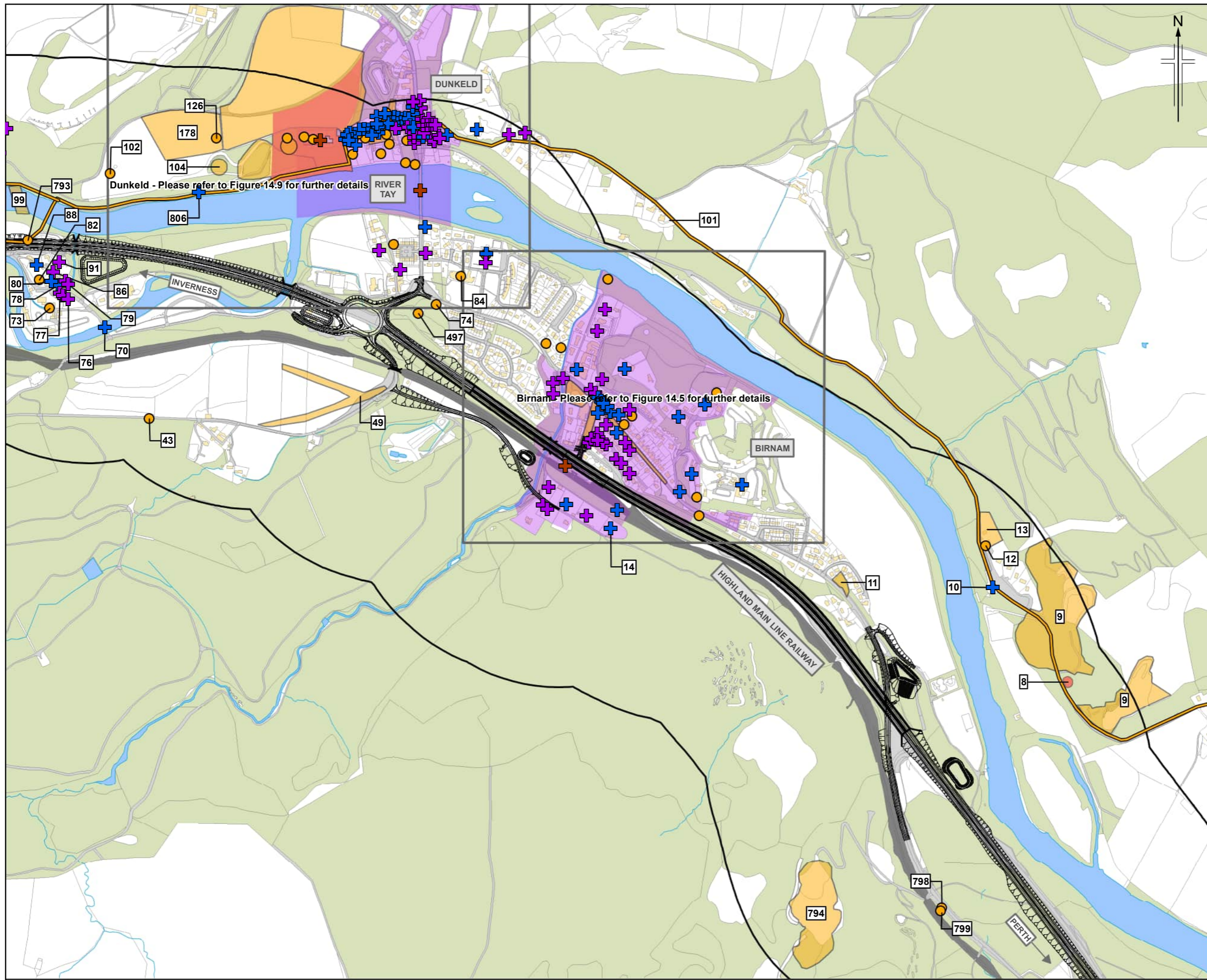


**DMRB Stage 2  
 Location of Archaeological Remains  
 and Historic Buildings  
 Option ST2A** Sheet 1 of 4

Drawing Status	A – Approved as Stage Complete		
Scale	1:10,000	@ A3	DO NOT SCALE
Jacobs No.	B2140002		
BIM No.	A9P02-JAC-EGN-Z_ZZZZ_ZZ-RP-EN-0007_FIG14-1		
Drawing number	Figure 14.1a	Rev	C01



© Crown copyright 2022. You may re-use this information (excluding logos) free of charge in any format or medium, under the terms of the Open Government Licence. To view this licence, visit <http://www.nationalarchives.gov.uk/doc/open-government-licence/> or e-mail: [psi@nationalarchives.gov.uk](mailto:psi@nationalarchives.gov.uk). Where we have identified any third party copyright information you will need to obtain permission from the copyright holders concerned. Limitation: This drawing has been prepared on behalf of, and for the exclusive use of, Jacobs' Client, and is subject to, and issued in accordance with, the provisions of the contract between Jacobs and the Client. Jacobs accepts no liability or responsibility whatsoever for, or in respect of, any use of, or reliance upon, this drawing by any third party.



- Legend**
- Option ST2A
  - Indicative location of SuDS Option ST2A
  - 500m Study Area
  - Scheduled Monument
  - ⊕ Category A Listed Building
  - ⊕ Category B Listed Building
  - ⊕ Category C Listed Building
  - Undesignated archaeological remains and historic buildings


C01	MAR 2022	Approved		MK	DB	GK	AJG
Rev.	Rev. Date	Purpose of revision	Orig/Dwn	Checked	Rev'd	Apprv'd	

**Jacobs**  
 95 Botolph Claydon, Great Britain, Norfolk, UK  
 Tel: +44(0)1473 243 800  
 www.jacobs.com

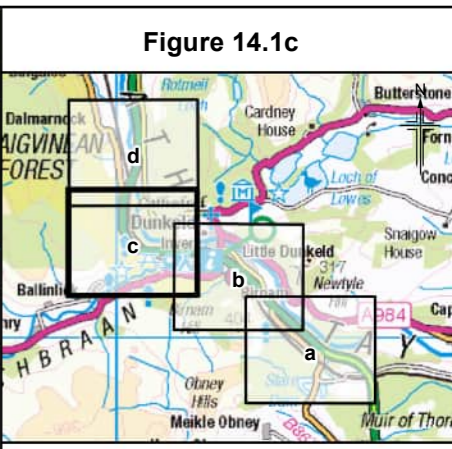
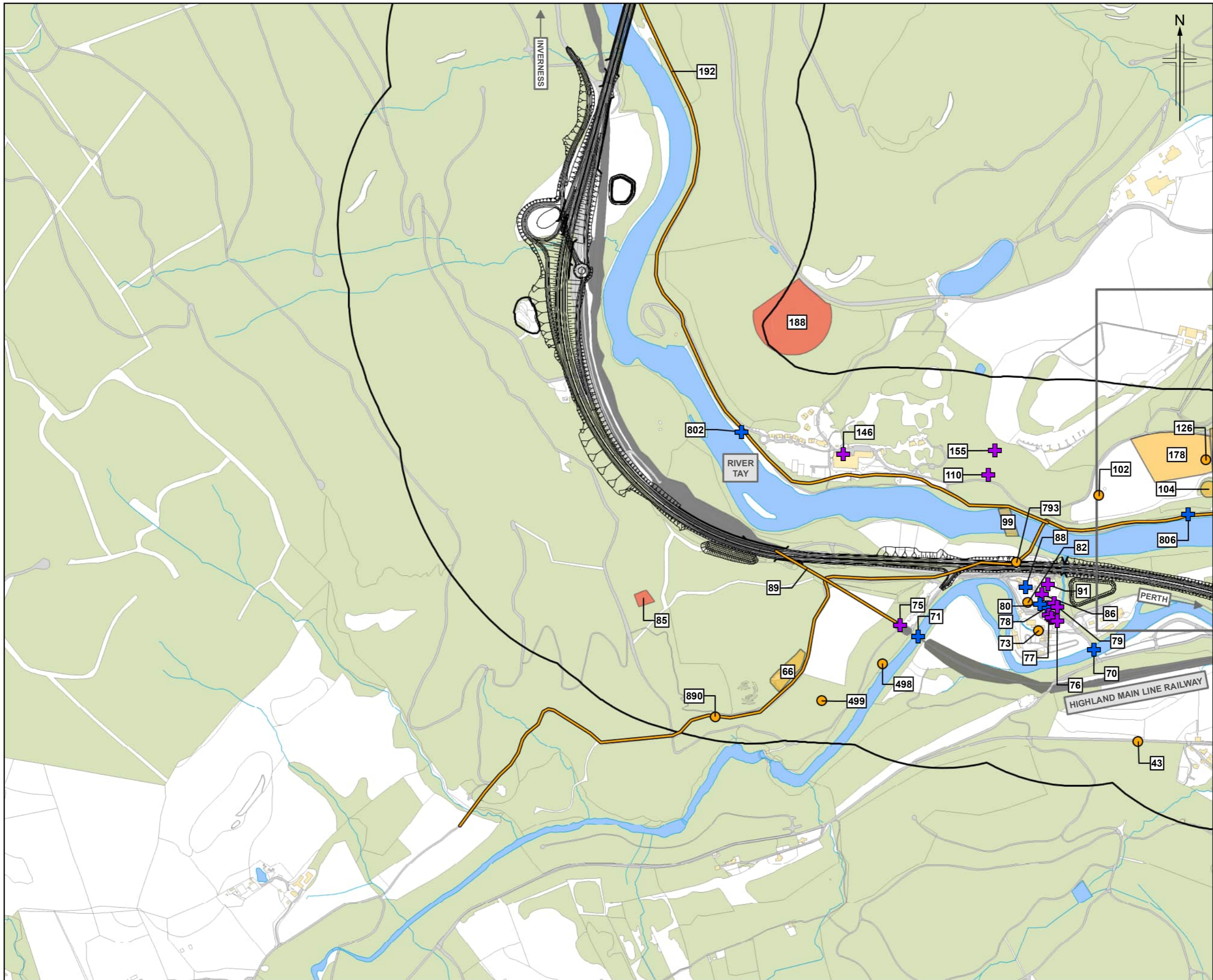


**DMRB Stage 2  
 Location of Archaeological Remains  
 and Historic Buildings  
 Option ST2A Sheet 2 of 4**

Drawing Status	A - Approved as Stage Complete		
Scale	1:10,000	@ A3	DO NOT SCALE
Jacobs No.	B2140002		
BIM No.	A9P02-JAC-EGN-Z_ZZZZ_ZZ-RP-EN-0007_FIG14-1		
Drawing number	Figure 14.1b	Rev	C01



© Crown copyright 2022. You may re-use this information (excluding logos) free of charge in any format or medium, under the terms of the Open Government Licence. To view this licence, visit <http://www.nationalarchives.gov.uk/doc/open-government-licence/> or e-mail: [psi@nationalarchives.gov.uk](mailto:psi@nationalarchives.gov.uk). Where we have identified any third party copyright information you will need to obtain permission from the copyright holders concerned. Limitation: This drawing has been prepared on behalf of, and for the exclusive use of, Jacobs' Client, and is subject to, and issued in accordance with, the provisions of the contract between Jacobs and the Client. Jacobs accepts no liability or responsibility whatsoever for, or in respect of, any use of, or reliance upon, this drawing by any third party.



- Legend**
- Option ST2A
  - Indicative location of SuDS Option ST2A
  - 500m Study Area
  - Scheduled Monument
  - ⊕ Category A Listed Building
  - ⊕ Category B Listed Building
  - ⊕ Category C Listed Building
  - Undesignated archaeological remains and historic buildings

Rev.	Rev. Date	Purpose of revision	MK	DB	GK	AJG
C01	MAR 2022	Approved				


**Jacobs**  
 95 Botolph Claydon, Great Britain, Norfolk, UK  
 Tel: +44(0)1473 243 800  
 www.jacobs.com

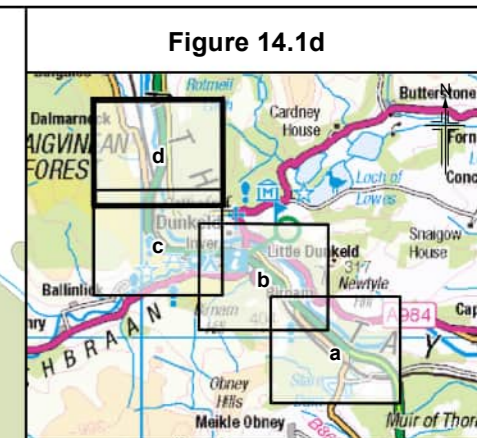
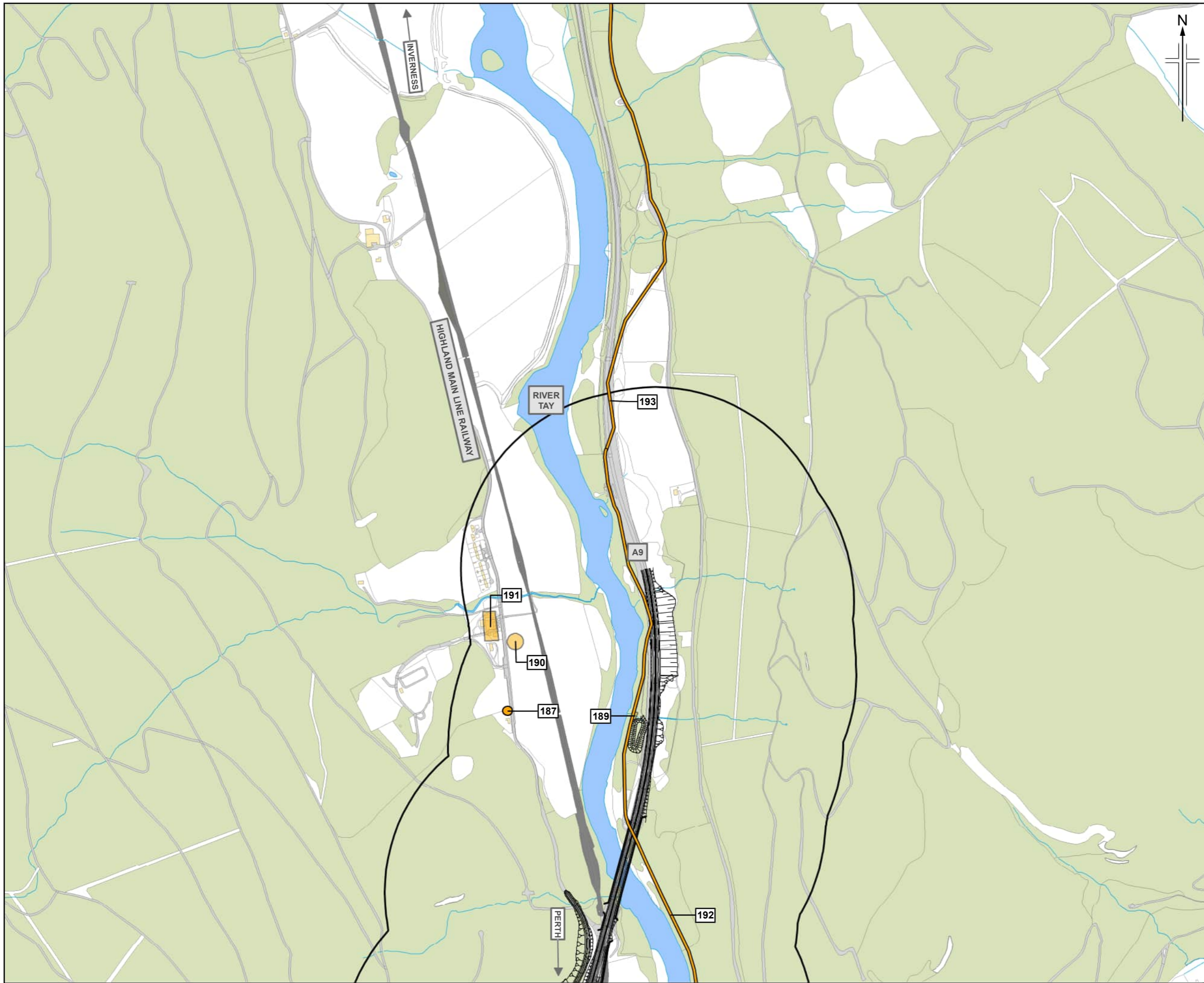


**DMRB Stage 2  
 Location of Archaeological Remains  
 and Historic Buildings  
 Option ST2A Sheet 3 of 4**

Drawing Status	A – Approved as Stage Complete		
Scale	1:10,000	@ A3	DO NOT SCALE
Jacobs No.	B2140002		
BIM No.	A9P02-JAC-EGN-Z_ZZZZ_ZZ-RP-EN-0007_FIG14-1		
Drawing number	Figure 14.1c	Rev	C01

© Crown copyright and database right 2019. All rights reserved. Ordnance Survey Licence number 100046688.





- Legend**
- Option ST2A
  - ⊗ Indicative location of SuDS Option ST2A
  - 500m Study Area
  - Scheduled Monument
  - ⊕ Category A Listed Building
  - ⊕ Category B Listed Building
  - ⊕ Category C Listed Building
  - Undesignated archaeological remains and historic buildings


C01	MAR 2022	Approved	MK	DB	GK	AJG
Rev.	Rev. Date	Purpose of revision	Orig/Dwn	Checkd	Rev'd	Apprv'd

**Jacobs**  
 95 Botolph Claydon, Great Britain, Norfolk, UK  
 Tel: +44(0)1473 243 800  
 www.jacobs.com

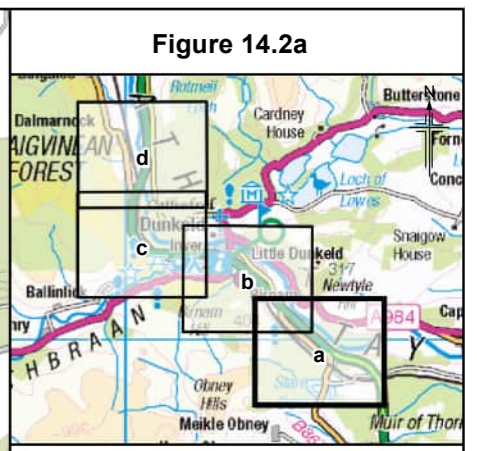
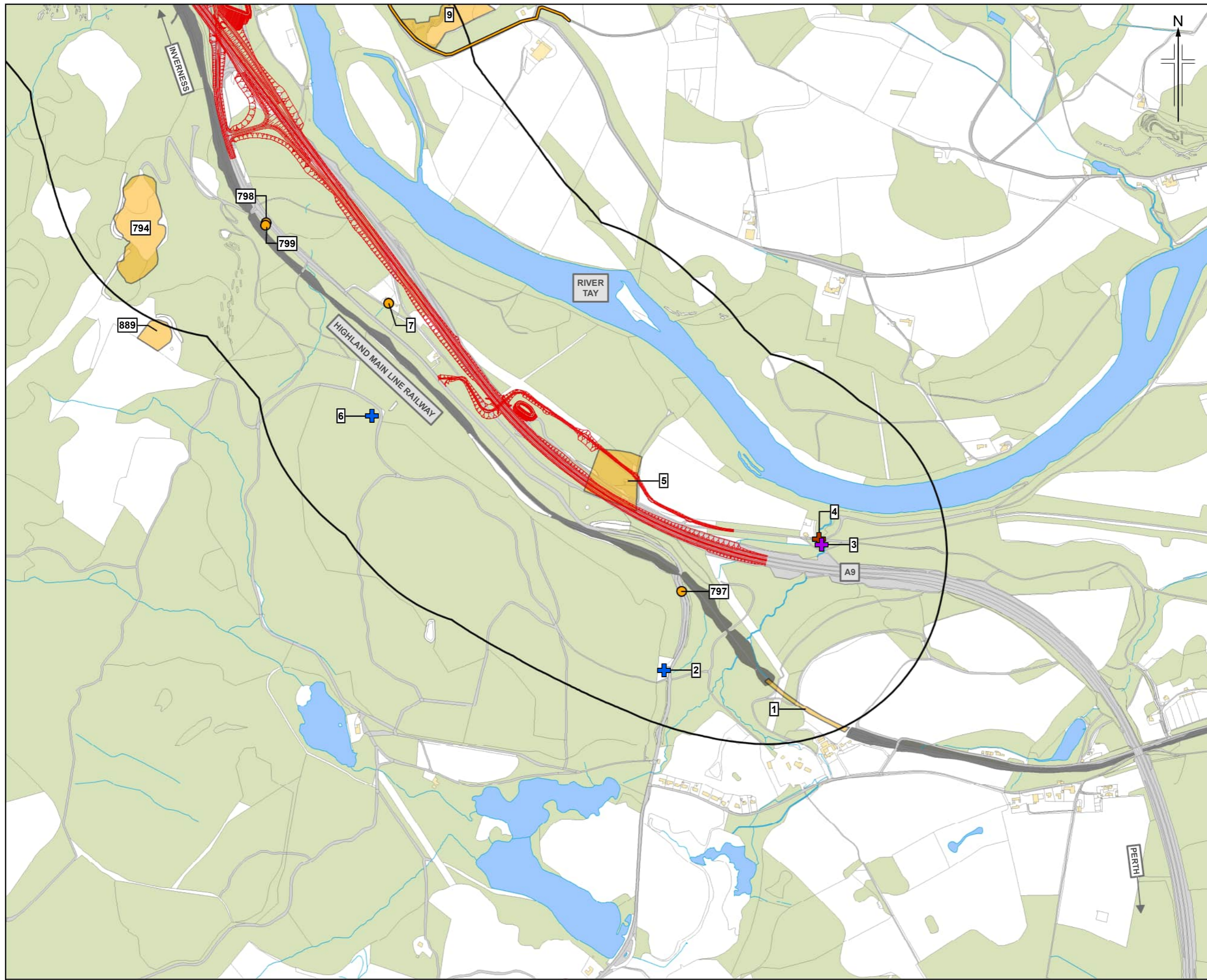


Drawing title  
**DMRB Stage 2  
 Location of Archaeological Remains  
 and Historic Buildings  
 Option ST2A Sheet 4 of 4**

Drawing Status	A – Approved as Stage Complete	
Scale	1:10,000 @ A3	DO NOT SCALE
Jacobs No.	B2140002	
BIM No.	A9P02-JAC-EGN-Z_ZZZZ_ZZ-RP-EN-0007_FIG14-1	
Drawing number	Figure 14.1d	Rev C01



© Crown copyright 2022. You may re-use this information (excluding logos) free of charge in any format or medium, under the terms of the Open Government Licence. To view this licence, visit <http://www.nationalarchives.gov.uk/doc/open-government-licence/> or e-mail: [psi@nationalarchives.gov.uk](mailto:psi@nationalarchives.gov.uk). Where we have identified any third party copyright information you will need to obtain permission from the copyright holders concerned. Limitation: This drawing has been prepared on behalf of, and for the exclusive use of, Jacobs' Client, and is subject to, and issued in accordance with, the provisions of the contract between Jacobs and the Client. Jacobs accepts no liability or responsibility whatsoever for, or in respect of, any use of, or reliance upon, this drawing by any third party.



- Legend**
- Option ST2B
  - ⊞ Indicative location of SuDS Option ST2B
  - 500m Study Area
  - Scheduled Monument
  - + Category A Listed Building
  - + Category B Listed Building
  - + Category C Listed Building
  - Conservation Area
  - Undesignated archaeological remains and historic buildings


Rev.	Rev. Date	Approved	Originator	Checked	Rev'd	Appr'd
C01	MAR 2022	Approved	MK	DB	GK	AJG

**Jacobs**  
 95 Botwell Street, Glasgow G2 7HX, UK  
 Tel: +44(0)141 243 8000  
 www.jacobs.com

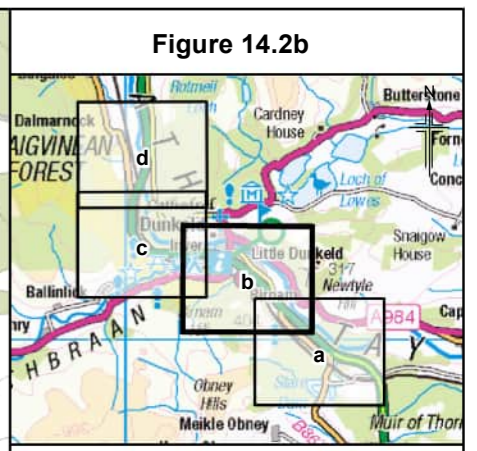
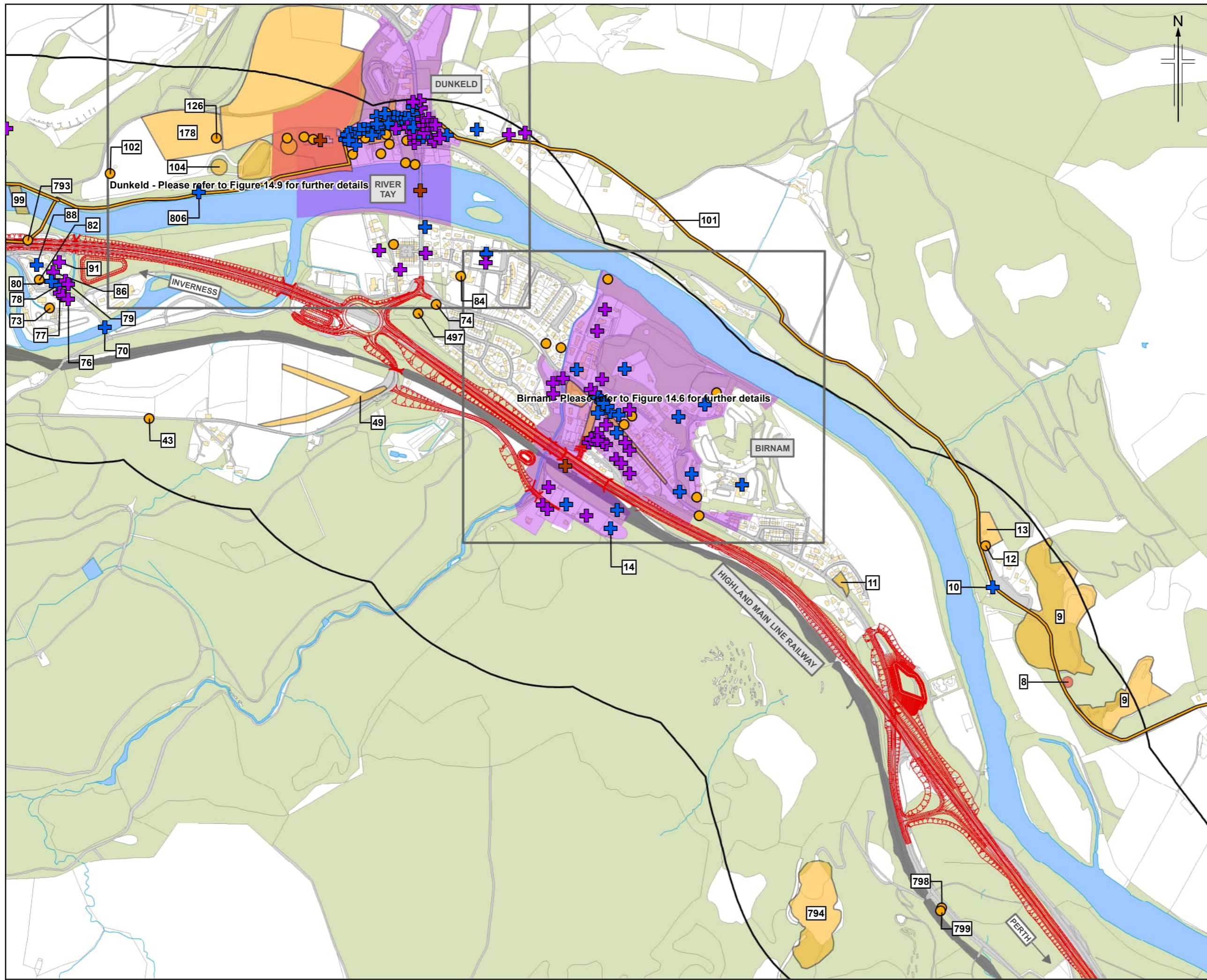


**DMRB Stage 2  
 Location of Archaeological Remains  
 and Historic Buildings  
 Option ST2B** Sheet 1 of 4

Drawing Status	A - Approved as Stage Complete		
Scale	1:10,000	@ A3	DO NOT SCALE
Jacobs No.	B2140002		
BIM No.	A9P02-JAC-EGN-Z_ZZZZZ_ZZ-RP-EN-0007_FIG14-2		
Drawing number	Figure 14.2a	Rev	C01



© Crown copyright 2022. You may re-use this information (excluding logos) free of charge in any format or medium, under the terms of the Open Government Licence. To view this licence, visit <http://www.nationalarchives.gov.uk/doc/open-government-licence/> or e-mail: [psi@nationalarchives.gov.uk](mailto:psi@nationalarchives.gov.uk). Where we have identified any third party copyright information you will need to obtain permission from the copyright holders concerned. Limitation: This drawing has been prepared on behalf of, and for the exclusive use of, Jacobs' Client, and is subject to, and issued in accordance with, the provisions of the contract between Jacobs and the Client. Jacobs accepts no liability or responsibility whatsoever for, or in respect of, any use of, or reliance upon, this drawing by any third party.



- Legend**
- Option ST2B
  - ⊞ Indicative location of SuDS Option ST2B
  - 500m Study Area
  - Scheduled Monument
  - + Category A Listed Building
  - + Category B Listed Building
  - + Category C Listed Building
  - Conservation Area
  - Undesignated archaeological remains and historic buildings


Rev.	Rev. Date	Approved	Purpose of revision	MK	DB	GK	AJG
C01	MAR 2022	Approved					

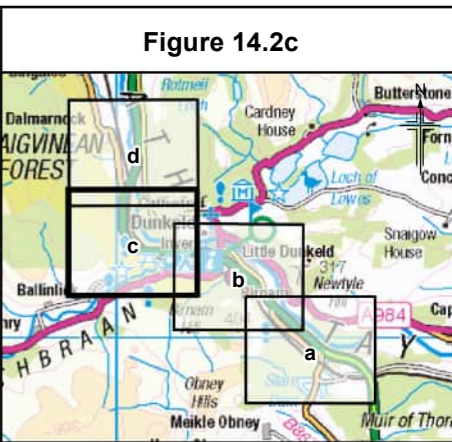
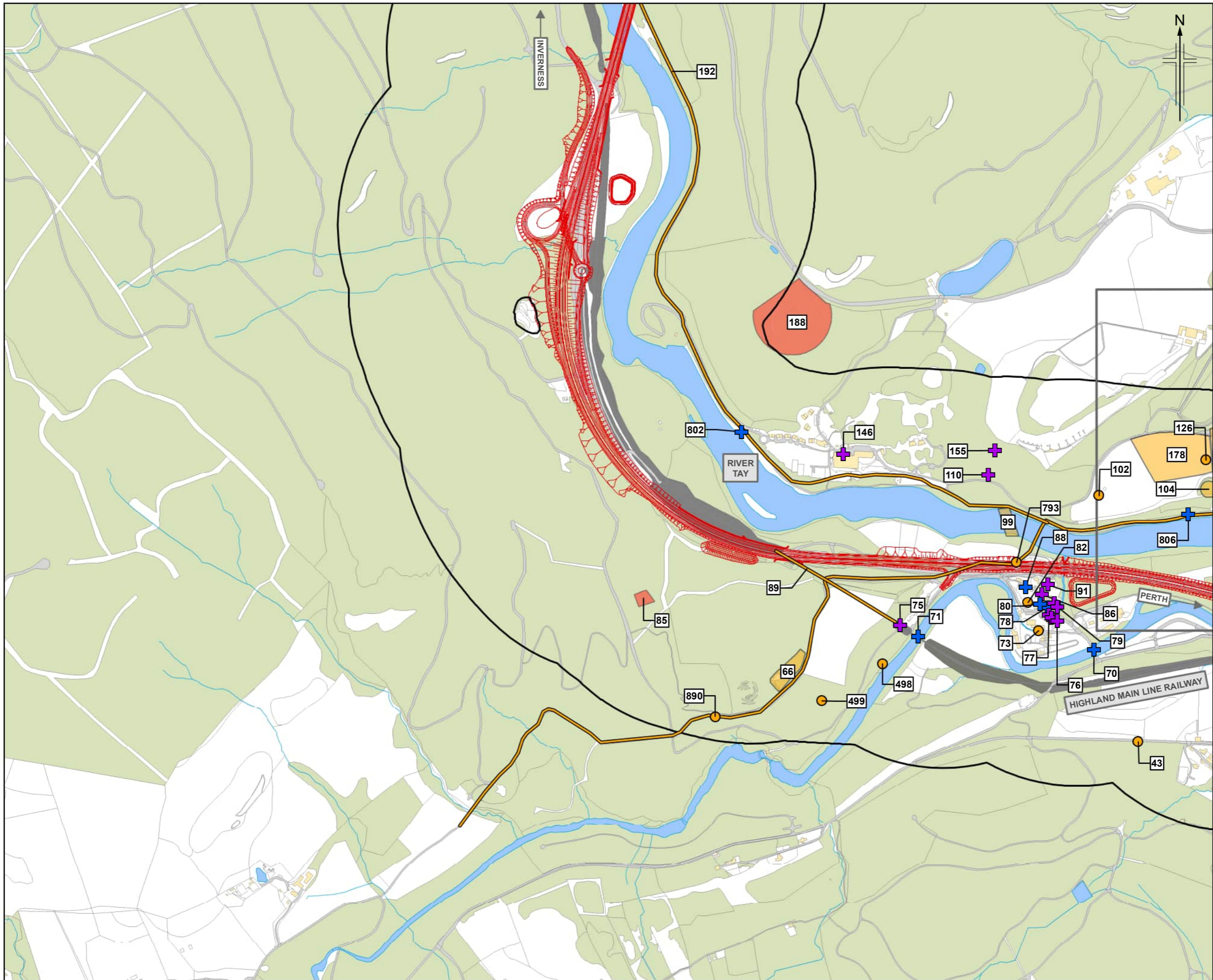
**Jacobs**  
 95 Botolph Claydon, Great Britain, Norfolk, UK  
 Tel: +44(0)1473 243 800  
 www.jacobs.com



**DMRB Stage 2  
 Location of Archaeological Remains  
 and Historic Buildings  
 Option ST2B** Sheet 2 of 4

Drawing Status	A - Approved as Stage Complete		
Scale	1:10,000	@ A3	DO NOT SCALE
Jacobs No.	B2140002		
BIM No.	A9P02-JAC-EGN-Z_ZZZZ_ZZ-RP-EN-0007_FIG14-2		
Drawing number	Figure 14.2b	Rev	C01





- Legend**
- Option ST2B
  - ⊞ Indicative location of SuDS Option ST2B
  - 500m Study Area
  - Scheduled Monument
  - + Category A Listed Building
  - + Category B Listed Building
  - + Category C Listed Building
  - Conservation Area
  - Undesignated archaeological remains and historic buildings

Rev.	Rev. Date	Approved	Purpose of revision	MK	DB	GK	AJG
C01	MAR 2022	Approved					


**Jacobs**  
 95 Botolph Claydon, Great Britain, Norfolk, UK  
 Tel: +44(0)1473 243 800  
 www.jacobs.com

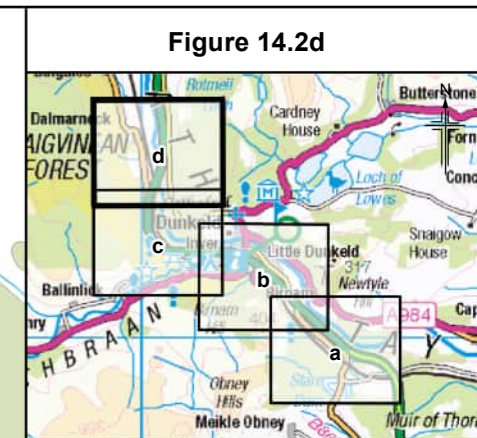
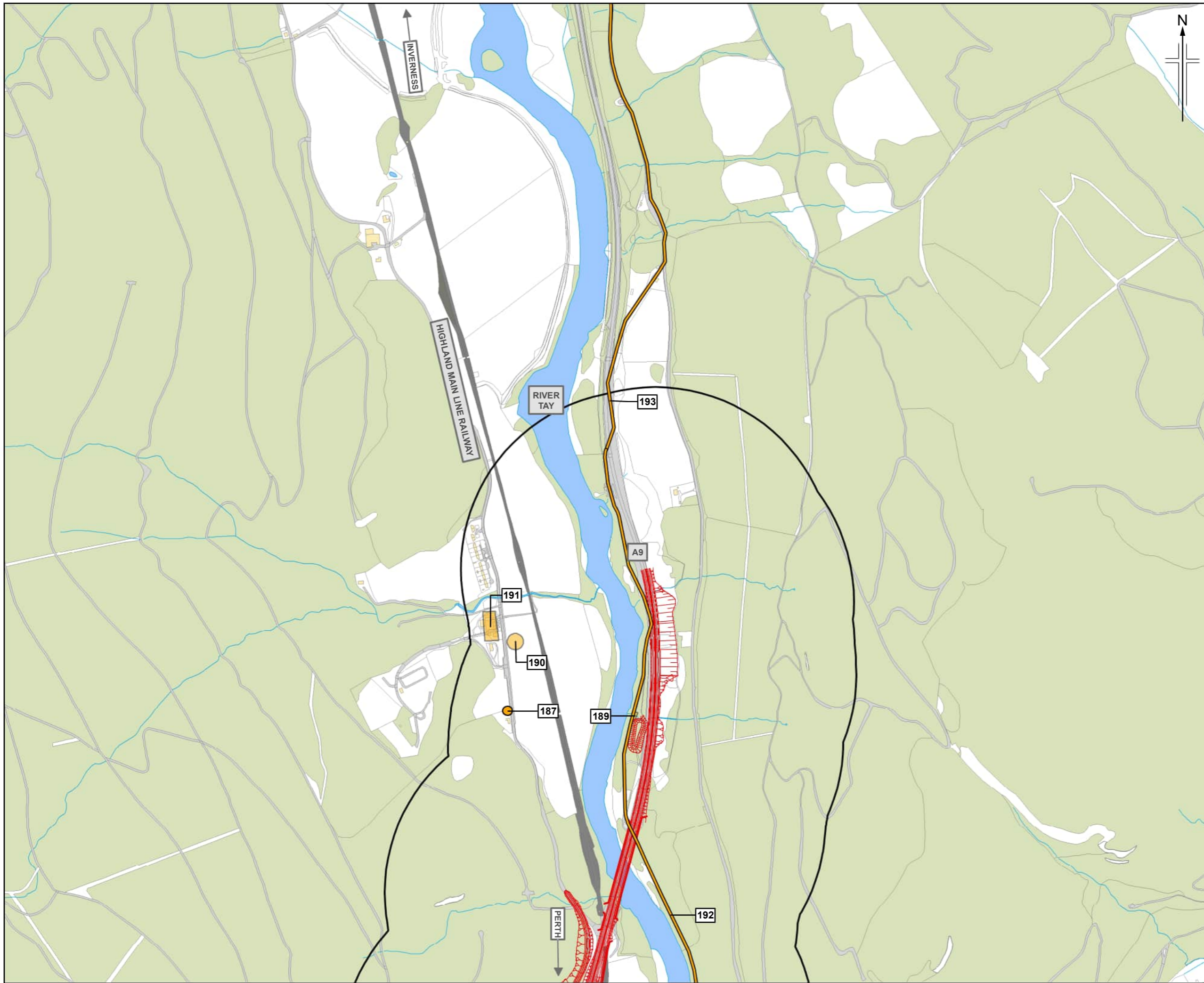


**DMRB Stage 2  
 Location of Archaeological Remains  
 and Historic Buildings  
 Option ST2B Sheet 3 of 4**

Drawing Status	A - Approved as Stage Complete		
Scale	1:10,000	@ A3	DO NOT SCALE
Jacobs No.	B2140002		
BIM No.	A9P02-JAC-EGN-Z_ZZZZ_ZZ-RP-EN-0007_FIG14-2		
Drawing number	Figure 14.2c	Rev	C01

© Crown copyright and database right 2019. All rights reserved. Ordnance Survey Licence number 100046668.





- Legend**
- Option ST2B
  - ⬭ Indicative location of SuDS Option ST2B
  - 500m Study Area
  - Scheduled Monument
  - + Category A Listed Building
  - + Category B Listed Building
  - + Category C Listed Building
  - Conservation Area
  - Undesignated archaeological remains and historic buildings

C01	MAR 2022	Approved	MK	DB	GK	AJG
Rev.	Rev. Date	Purpose of revision	Orig/Dwn	Checkd	Rev'd	Apprv'd

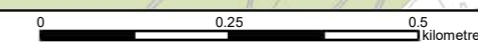
**Jacobs**  
 95 Botwell Street, Glasgow G2 7HX, UK.  
 Tel: +44(0)141 243 8000  
 www.jacobs.com



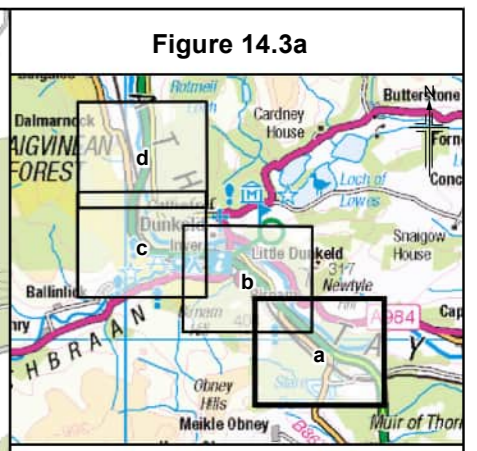
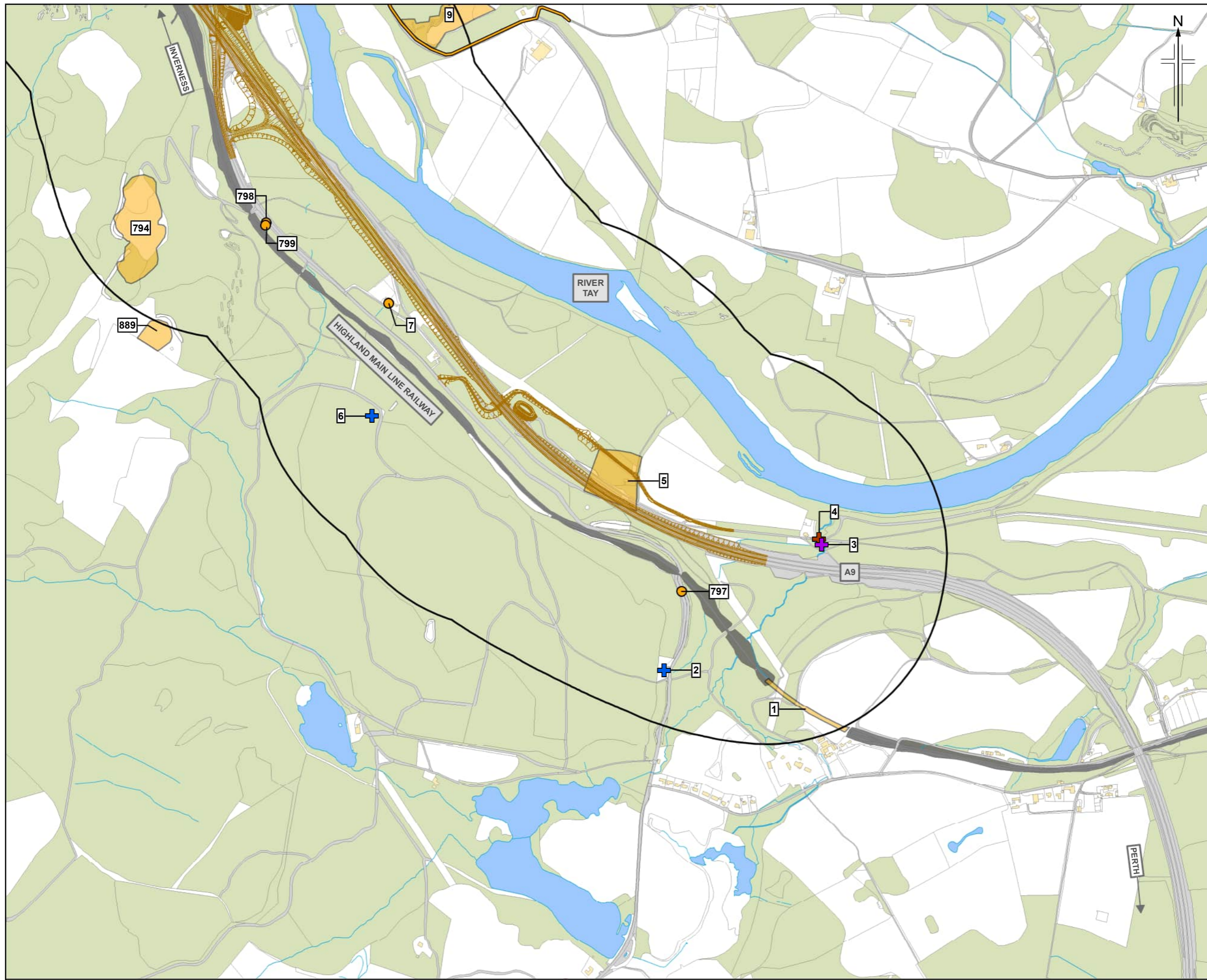
**DMRB Stage 2  
 Location of Archaeological Remains  
 and Historic Buildings  
 Option ST2B Sheet 4 of 4**

Drawing Status	A - Approved as Stage Complete	
Scale	1:10,000 @ A3	DO NOT SCALE
Jacobs No.	B2140002	
BIM No.	A9P02-JAC-EGN-Z_ZZZZ_ZZ-RP-EN-0007_FIG14-2	
Drawing number	Figure 14.2d	Rev C01

© Crown copyright 2022. You may re-use this information (excluding logos) free of charge in any format or medium, under the terms of the Open Government Licence. To view this licence, visit <http://www.nationalarchives.gov.uk/doc/open-government-licence/> or e-mail: [psi@nationalarchives.gov.uk](mailto:psi@nationalarchives.gov.uk). Where we have identified any third party copyright information you will need to obtain permission from the copyright holders concerned. Limitation: This drawing has been prepared on behalf of, and for the exclusive use of, Jacobs' Client, and is subject to, and issued in accordance with, the provisions of the contract between Jacobs and the Client. Jacobs accepts no liability or responsibility whatsoever for, or in respect of, any use of, or reliance upon, this drawing by any third party.







- Legend**
- Option ST2C
  - Indicative location of SuDS Option ST2C
  - 500m Study Area
  - Scheduled Monument
  - + Category A Listed Building
  - + Category B Listed Building
  - + Category C Listed Building
  - Undesignated archaeological remains and historic buildings


Rev.	Rev. Date	Purpose of revision	Orig/Dwn	Checkd	Rev'd	Apprv'd
C01	MAR 2022	Approved	MK	DB	GK	AJG

**Jacobs**  
 95 Botwell Street, Glasgow G2 7HX, UK  
 Tel: +44(0)141 243 8000  
 www.jacobs.com

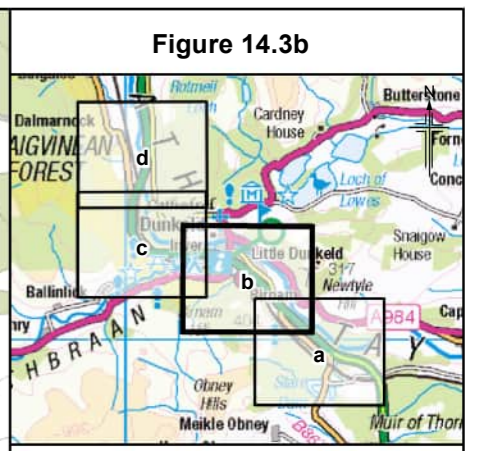
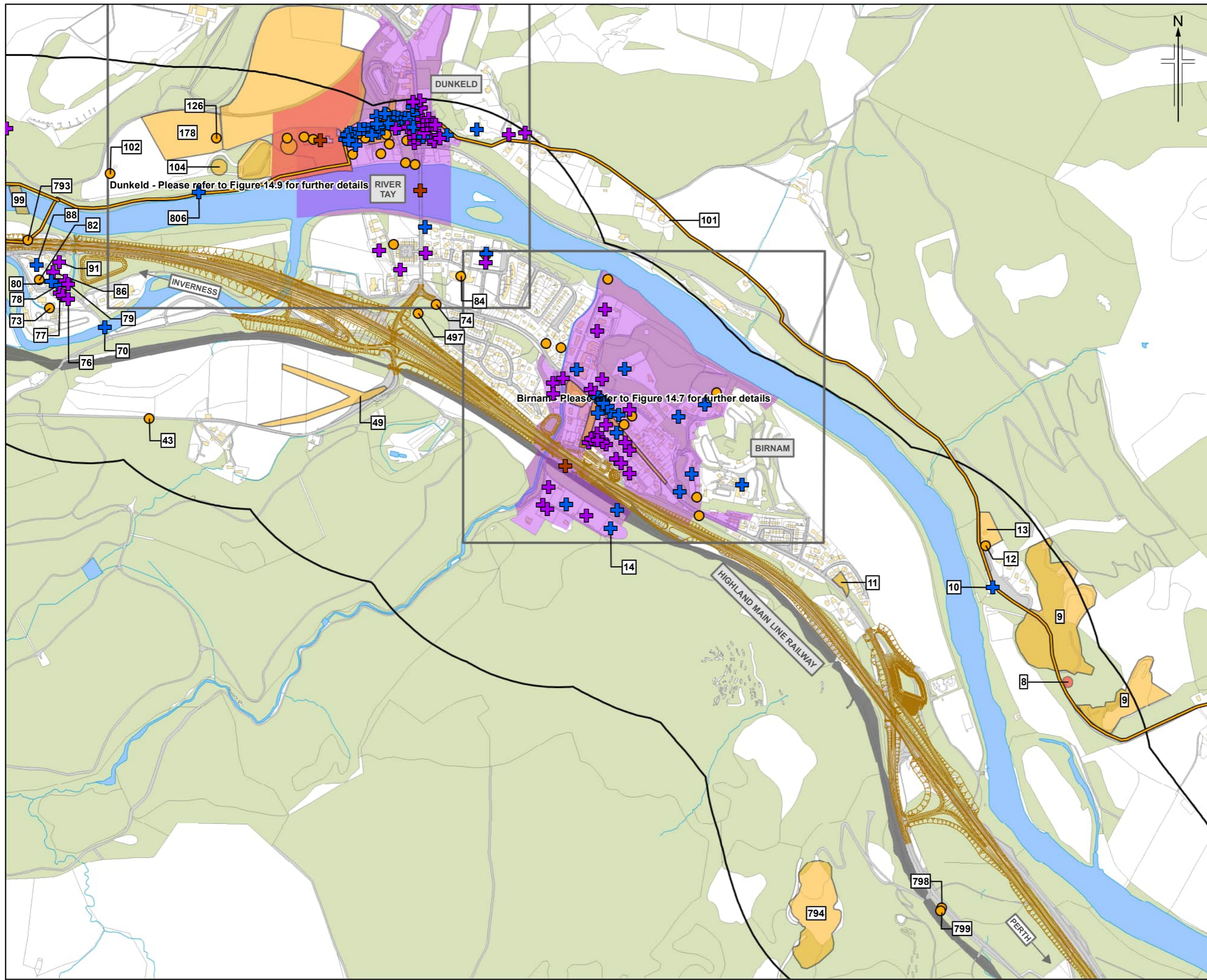


**DMRB Stage 2  
 Location of Archaeological Remains  
 and Historic Buildings  
 Option ST2C** Sheet 1 of 4

Drawing Status	A - Approved as Stage Complete		
Scale	1:10,000	@ A3	DO NOT SCALE
Jacobs No.	B2140002		
BIM No.	A9P02-JAC-EGN-Z_ZZZZ_ZZ-RP-EN-0007_FIG14-3		
Drawing number	Figure 14.3a	Rev	C01




© Crown copyright 2022. You may re-use this information (excluding logos) free of charge in any format or medium, under the terms of the Open Government Licence. To view this licence, visit <http://www.nationalarchives.gov.uk/doc/open-government-licence/> or e-mail: [psi@nationalarchives.gov.uk](mailto:psi@nationalarchives.gov.uk). Where we have identified any third party copyright information you will need to obtain permission from the copyright holders concerned. Limitation: This drawing has been prepared on behalf of, and for the exclusive use of, Jacobs' Client, and is subject to, and issued in accordance with, the provisions of the contract between Jacobs and the Client. Jacobs accepts no liability or responsibility whatsoever for, or in respect of, any use of, or reliance upon, this drawing by any third party.



- Legend**
- Option ST2C
  - Indicative location of SuDS Option ST2C
  - 500m Study Area
  - Scheduled Monument
  - Category A Listed Building
  - Category B Listed Building
  - Category C Listed Building
  - Undesignated archaeological remains and historic buildings


C01	MAR 2022	Approved		MK	DB	GK	AJG
Rev.	Rev. Date	Purpose of revision	Orig/Dwn	Checked	Rev'd	Apprv'd	

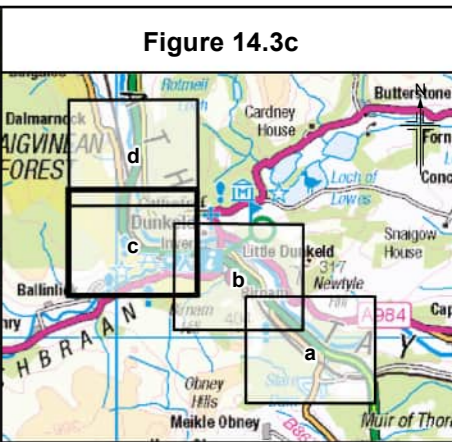
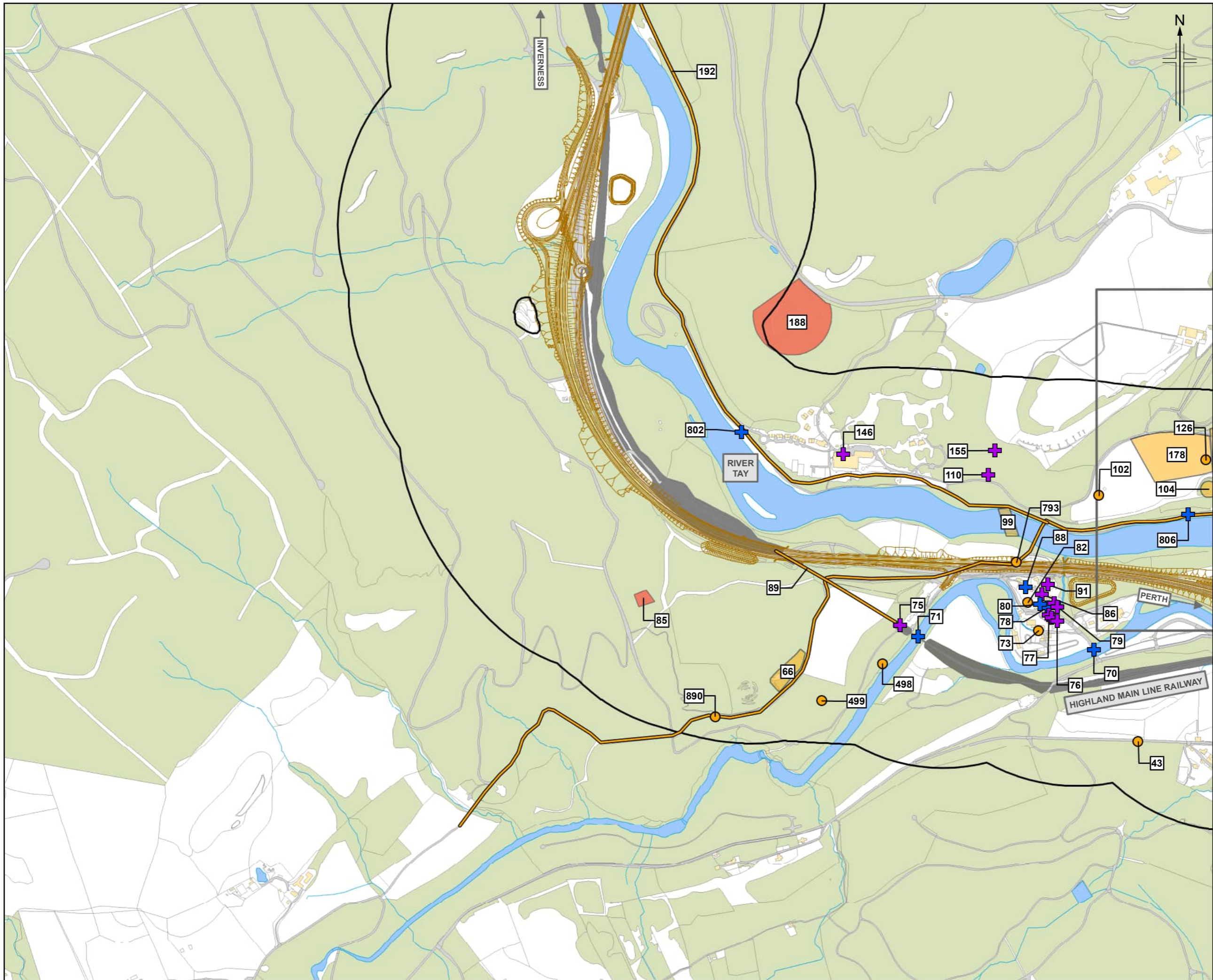
**Jacobs**  
 95 Botwell Street, Glasgow G2 7HX, UK  
 Tel: +44(0)141 243 8000  
 www.jacobs.com



**DMRB Stage 2  
 Location of Archaeological Remains  
 and Historic Buildings  
 Option ST2C Sheet 2 of 4**

Drawing Status	A - Approved as Stage Complete		
Scale	1:10,000	@ A3	DO NOT SCALE
Jacobs No.	B2140002		
BIM No.	A9P02-JAC-EGN-Z_ZZZZ_ZZ-RP-EN-0007_FIG14-3		
Drawing number	<b>Figure 14.3b</b>	Rev	C01





- Legend**
- Option ST2C
  - Indicative location of SuDS Option ST2C
  - 500m Study Area
  - Scheduled Monument
  - + Category A Listed Building
  - + Category B Listed Building
  - + Category C Listed Building
  - Undesignated archaeological remains and historic buildings

Rev.	Rev. Date	Purpose of revision	MK	DB	GK	AJG
C01	MAR 2022	Approved				

**Jacobs**  
 95 Botolph Claydon, Great Britain, Norfolk, UK  
 Tel: +44(0)1473 243 800  
 www.jacobs.com


Client  
  
 TRANSPORT SCOTLAND  
 CÒRRAIDH ALBA

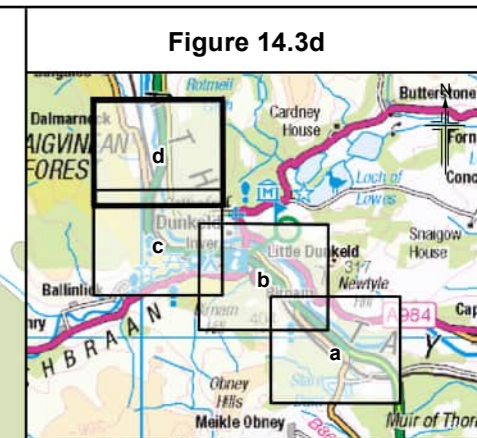
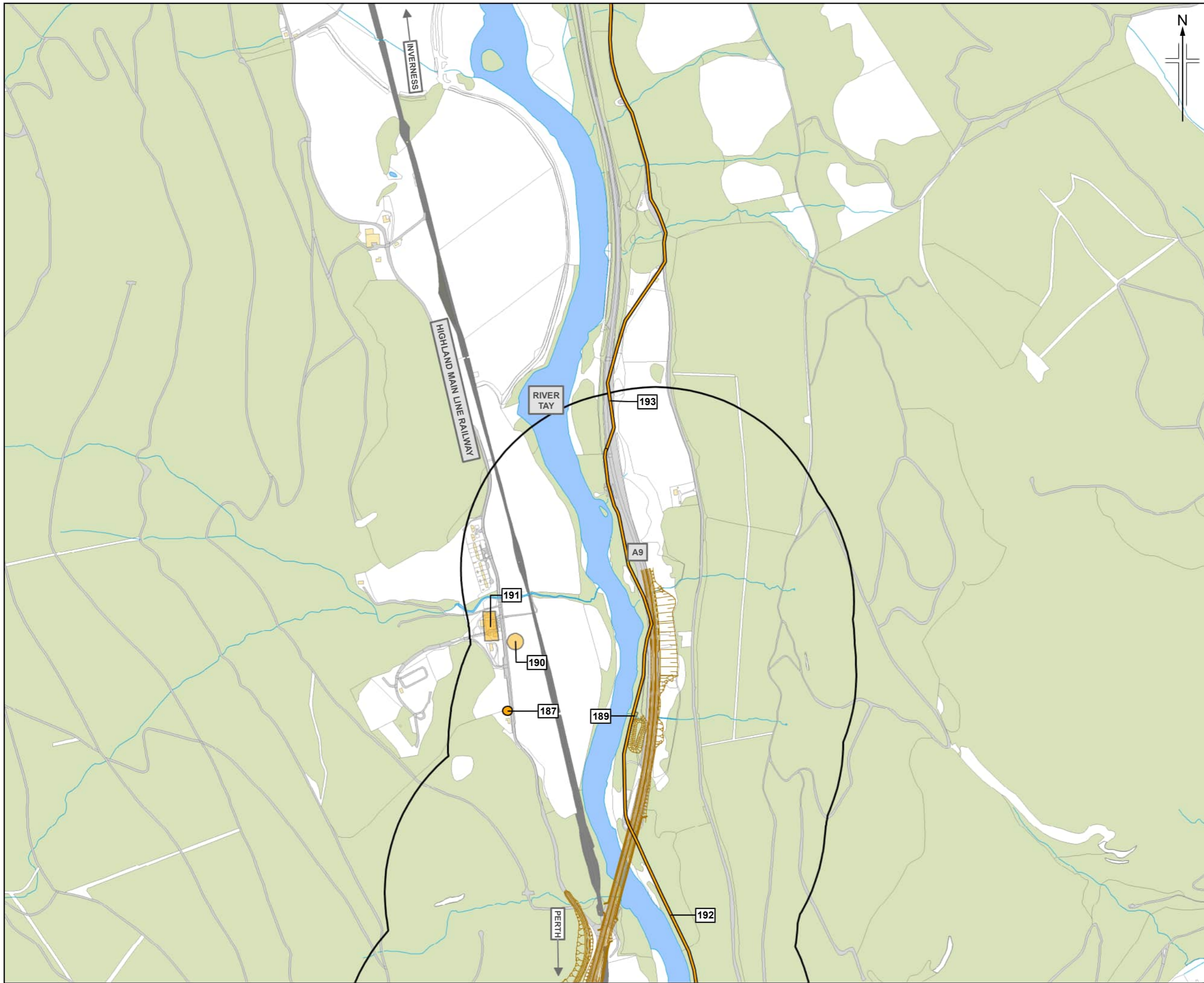
Project  
  
**A9 DUALLING**  
 PERTH TO INVERNESS  
 Pass of Birnam to Tay Crossing

Drawing title  
**DMRB Stage 2**  
**Location of Archaeological Remains**  
**and Historic Buildings**  
**Option ST2C** Sheet 3 of 4

Drawing Status	A – Approved as Stage Complete		
Scale	1:10,000	@ A3	DO NOT SCALE
Jacobs No.	B2140002		
BIM No.	A9P02-JAC-EGN-Z_ZZZZZ_ZZ-RP-EN-0007_FIG14-3		
Drawing number	Figure 14.3c		Rev C01

© Crown copyright 2022. You may re-use this information (excluding logos) free of charge in any format or medium, under the terms of the Open Government Licence. To view this licence, visit <http://www.nationalarchives.gov.uk/doc/open-government-licence/> or e-mail: [psi@nationalarchives.gov.uk](mailto:psi@nationalarchives.gov.uk). Where we have identified any third party copyright information you will need to obtain permission from the copyright holders concerned. Limitation: This drawing has been prepared on behalf of, and for the exclusive use of, the Client, and is subject to, and issued in accordance with, the provisions of the contract between Jacobs and the Client. Jacobs accepts no liability or responsibility whatsoever for, or in respect of, any use of, or reliance upon, this drawing by any third party.





- Legend**
- Option ST2C
  - Indicative location of SuDS Option ST2C
  - 500m Study Area
  - Scheduled Monument
  - Category A Listed Building
  - Category B Listed Building
  - Category C Listed Building
  - Undesignated archaeological remains and historic buildings


Rev.	Rev. Date	Purpose of revision	Orig/Dwn	Checkd	Rev'd	Apprv'd	
C01	MAR 2022	Approved		MK	DB	GK	AJG

**Jacobs**  
 95 Botolph Claydon, Great Britain, Norfolk, UK  
 Tel: +44(0)1473 243 800  
 www.jacobs.com

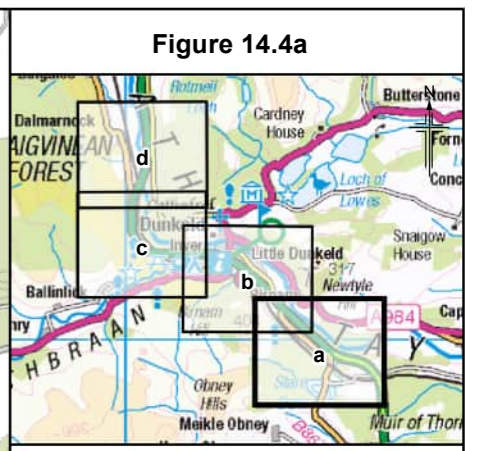
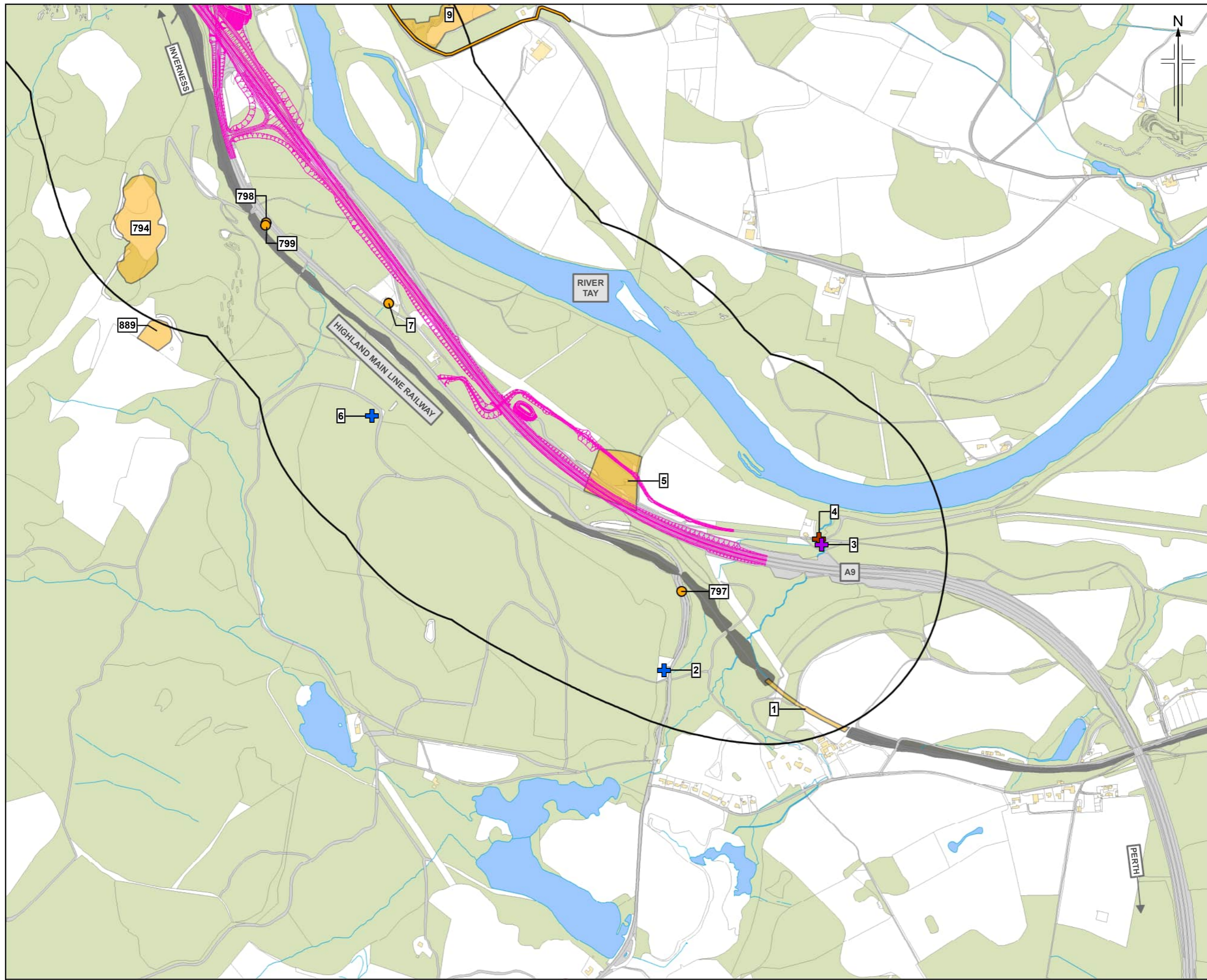


**DMRB Stage 2  
 Location of Archaeological Remains  
 and Historic Buildings  
 Option ST2C Sheet 4 of 4**

Drawing Status	A - Approved as Stage Complete		
Scale	1:10,000	@ A3	DO NOT SCALE
Jacobs No.	B2140002		
BIM No.	A9P02-JAC-EGN-Z_ZZZZ_ZZ-RP-EN-0007_FIG14-3		
Drawing number	Figure 14.3d	Rev	C01



© Crown copyright 2022. You may re-use this information (excluding logos) free of charge in any format or medium, under the terms of the Open Government Licence. To view this licence, visit <http://www.nationalarchives.gov.uk/doc/open-government-licence/> or e-mail: [psi@nationalarchives.gov.uk](mailto:psi@nationalarchives.gov.uk). Where we have identified any third party copyright information you will need to obtain permission from the copyright holders concerned. Limitation: This drawing has been prepared on behalf of, and for the exclusive use of, Jacobs' Client, and is subject to, and issued in accordance with, the provisions of the contract between Jacobs and the Client. Jacobs accepts no liability or responsibility whatsoever for, or in respect of, any use of, or reliance upon, this drawing by any third party.



- Legend**
- Option ST2D
  - ⋯ Indicative location of SuDS Option ST2D
  - 500m Study Area
  - Scheduled Monument
  - + Category A Listed Building
  - + Category B Listed Building
  - + Category C Listed Building
  - Undesignated archaeological remains and historic buildings
  - Undesignated archaeological remains and historic buildings


C01	MAR 2022	Approved	MK	DB	GK	AJG
Rev.	Rev. Date	Purpose of revision	Orig/Dwn	Checkd	Rev'd	Apprv'd

**Jacobs**  
 95 Botwell Street, Glasgow G2 7JX, UK  
 Tel: +44(0)141 243 8000  
 www.jacobs.com

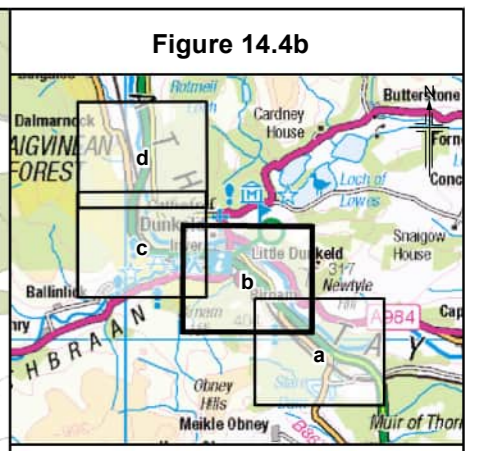
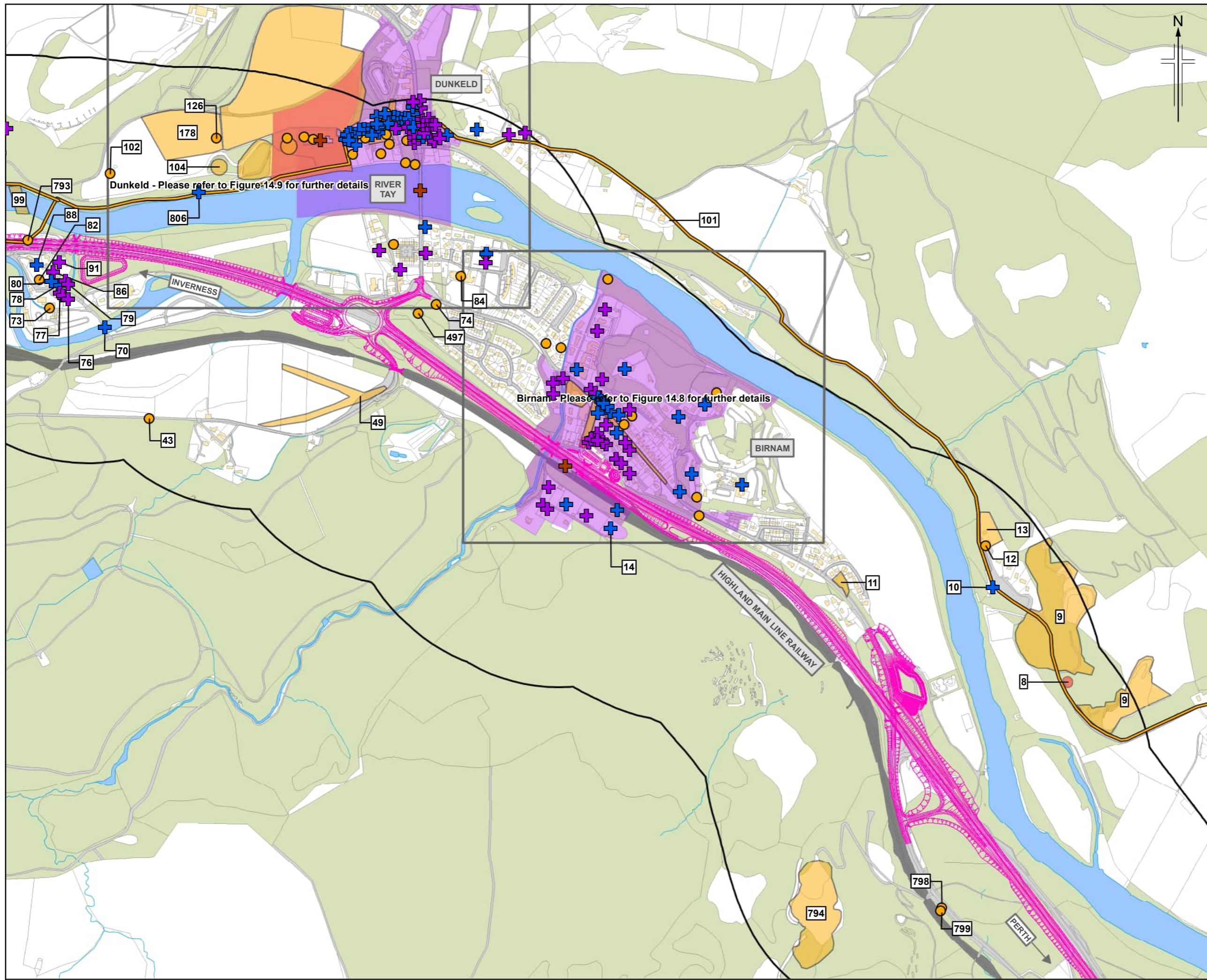


Drawing title  
**DMRB Stage 2  
 Location of Archaeological Remains  
 and Historic Buildings  
 Option ST2D** Sheet 1 of 4

Drawing Status	A - Approved as Stage Complete		
Scale	1:10,000	@ A3	DO NOT SCALE
Jacobs No.	B2140002		
BIM No.	A9P02-JAC-EGN-Z_ZZZZ_ZZ-RP-EN-0007_FIG14-4		
Drawing number	Figure 14.4a	Rev	C01



© Crown copyright 2022. You may re-use this information (excluding logos) free of charge in any format or medium, under the terms of the Open Government Licence. To view this licence, visit <http://www.nationalarchives.gov.uk/doc/open-government-licence/> or e-mail: [psi@nationalarchives.gov.uk](mailto:psi@nationalarchives.gov.uk). Where we have identified any third party copyright information you will need to obtain permission from the copyright holders concerned. Limitation: This drawing has been prepared on behalf of, and for the exclusive use of, Jacobs' Client, and is subject to, and issued in accordance with, the provisions of the contract between Jacobs and the Client. Jacobs accepts no liability or responsibility whatsoever for, or in respect of, any use of, or reliance upon, this drawing by any third party.



- Legend**
- Option ST2D
  - - - Indicative location of SuDS Option ST2D
  - 500m Study Area
  - Scheduled Monument
  - + Category A Listed Building
  - + Category B Listed Building
  - + Category C Listed Building
  - Undesignated archaeological remains and historic buildings

C01	MAR 2022	Approved		MK	DB	GK	AJG
Rev.	Rev. Date	Purpose of revision	Orig/Dwn	Checked	Rev'd	Apprv'd	

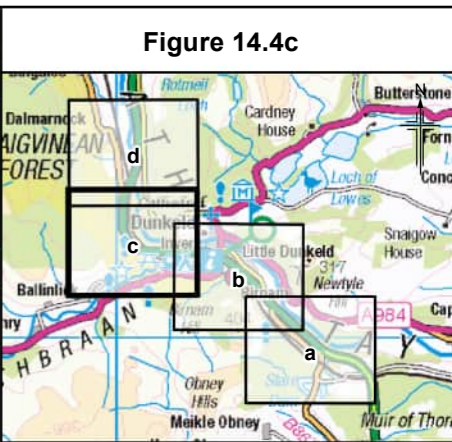
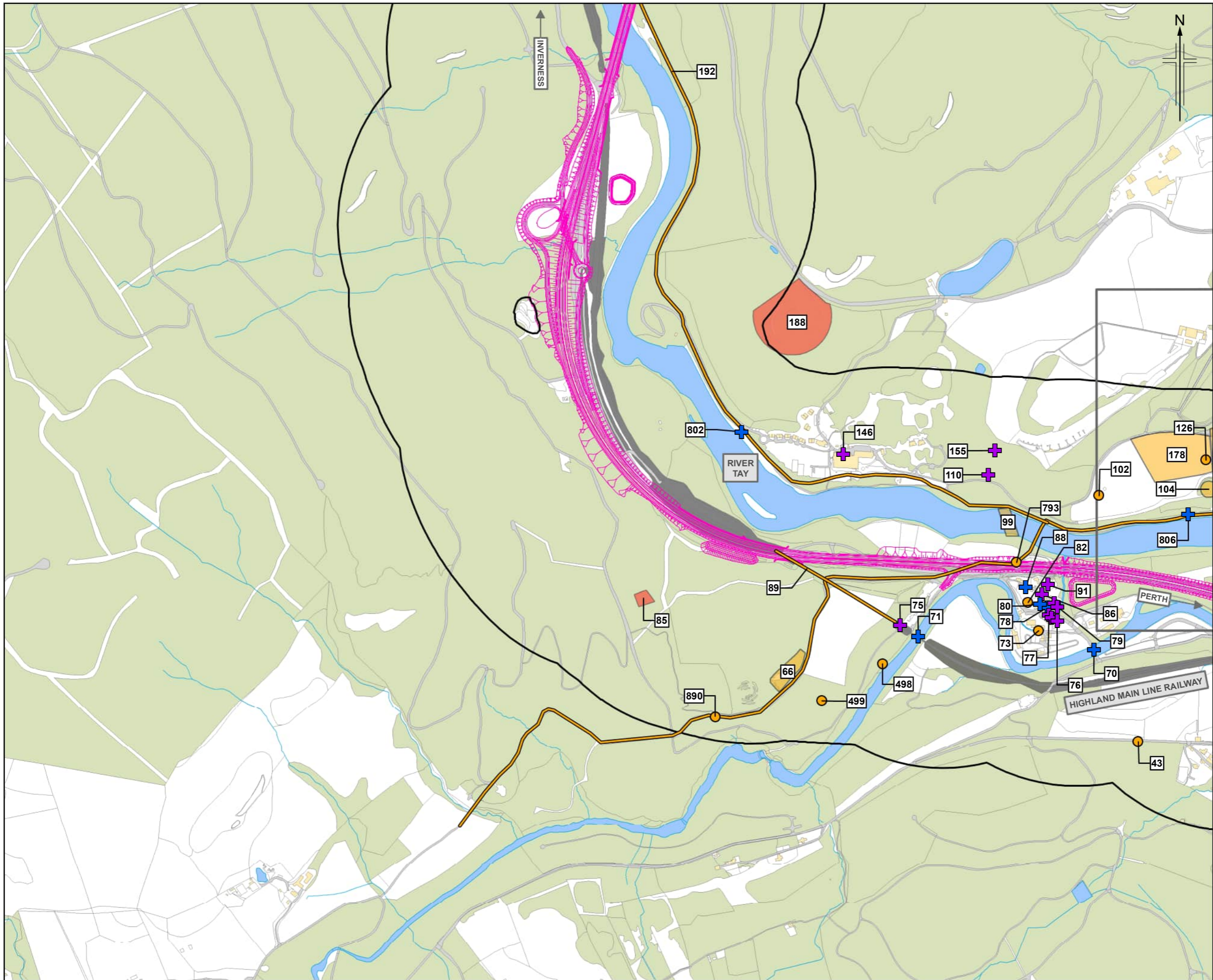
**Jacobs**  
 95 Botwell Street, Glasgow G2 7HX, UK  
 Tel: +44(0)141 243 8000  
 www.jacobs.com



**DMRB Stage 2  
 Location of Archaeological Remains  
 and Historic Buildings  
 Option ST2D Sheet 2 of 4**

Drawing Status	A - Approved as Stage Complete		
Scale	1:10,000	@ A3	DO NOT SCALE
Jacobs No.	B2140002		
BIM No.	A9P02-JAC-EGN-Z_ZZZZZ_ZZ-RP-EN-0007_FIG14-4		
Drawing number	Figure 14.4b	Rev	C01

© Crown copyright 2022. You may re-use this information (excluding logos) free of charge in any format or medium, under the terms of the Open Government Licence. To view this licence, visit <http://www.nationalarchives.gov.uk/doc/open-government-licence/> or e-mail: [psi@nationalarchives.gov.uk](mailto:psi@nationalarchives.gov.uk). Where we have identified any third party copyright information you will need to obtain permission from the copyright holders concerned. Limitation: This drawing has been prepared on behalf of, and for the exclusive use of, Jacobs' Client, and is subject to, and issued in accordance with, the provisions of the contract between Jacobs and the Client. Jacobs accepts no liability or responsibility whatsoever for, or in respect of, any use of, or reliance upon, this drawing by any third party.



- Legend**
- Option ST2D
  - - - Indicative location of SuDS Option ST2D
  - 500m Study Area
  - Scheduled Monument
  - + Category A Listed Building
  - + Category B Listed Building
  - + Category C Listed Building
  - Undesignated archaeological remains and historic buildings

Rev.	Rev. Date	Purpose of revision	MK	DB	GK	AJG
C01	MAR 2022	Approved				


**Jacobs**  
 95 Botolph Claydon, Great Britain, Norfolk, UK  
 Tel: +44(0)1473 243 800  
 www.jacobs.com

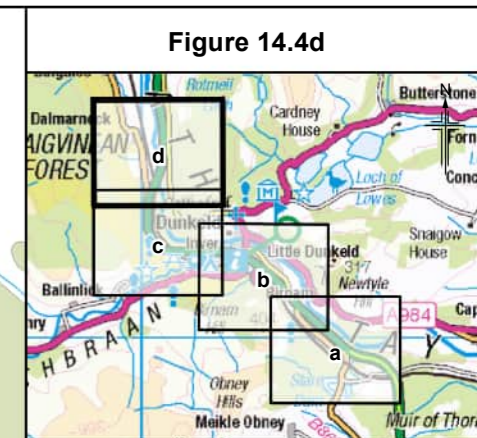
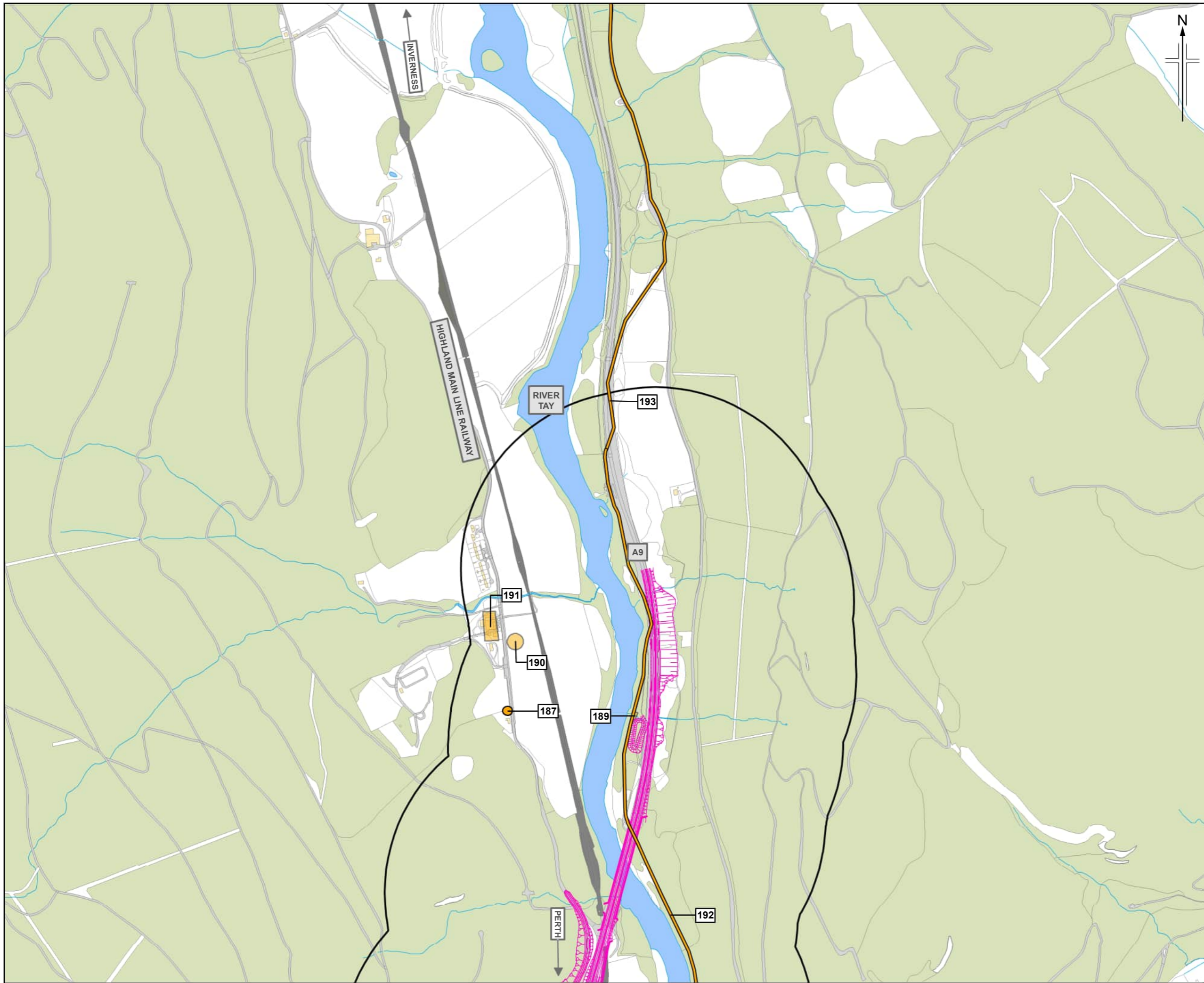


**DMRB Stage 2  
 Location of Archaeological Remains  
 and Historic Buildings  
 Option ST2D Sheet 3 of 4**

Drawing Status	A - Approved as Stage Complete		
Scale	1:10,000	@ A3	DO NOT SCALE
Jacobs No.	B2140002		
BIM No.	A9P02-JAC-EGN-Z_ZZZZZ_ZZ-RP-EN-0007_FIG14-4		
Drawing number	Figure 14.4c	Rev	C01

© Crown copyright and database right 2019. All rights reserved. Ordnance Survey Licence number 100046688.





- Legend**
- Option ST2D
  - ⊞ Indicative location of SuDS Option ST2D
  - 500m Study Area
  - Scheduled Monument
  - + Category A Listed Building
  - + Category B Listed Building
  - + Category C Listed Building
  - Undesignated archaeological remains and historic buildings


C01	MAR 2022	Approved	MK	DB	GK	AJG
Rev.	Rev. Date	Purpose of revision	Orig/Dwn	Checkd	Rev'd	Apprv'd

**Jacobs**  
 95 Botwell Street, Glasgow G2 7HX, UK.  
 Tel: +44(0)141 243 8000  
 www.jacobs.com



**DMRB Stage 2  
 Location of Archaeological Remains  
 and Historic Buildings  
 Option ST2D Sheet 4 of 4**

Drawing Status	A - Approved as Stage Complete		
Scale	1:10,000	@ A3	DO NOT SCALE
Jacobs No.	B2140002		
BIM No.	A9P02-JAC-EGN-Z_ZZZZ_ZZ-RP-EN-0007_FIG14-4		
Drawing number	Figure 14.4d	Rev	C01



© Crown copyright 2022. You may re-use this information (excluding logos) free of charge in any format or medium, under the terms of the Open Government Licence. To view this licence, visit <http://www.nationalarchives.gov.uk/doc/open-government-licence/> or e-mail: [psi@nationalarchives.gov.uk](mailto:psi@nationalarchives.gov.uk). Where we have identified any third party copyright information you will need to obtain permission from the copyright holders concerned. Limitation: This drawing has been prepared on behalf of, and for the exclusive use of, Jacobs' Client, and is subject to, and issued in accordance with, the provisions of the contract between Jacobs and the Client. Jacobs accepts no liability or responsibility whatsoever for, or in respect of, any use of, or reliance upon, this drawing by any third party.



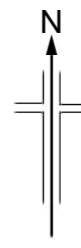
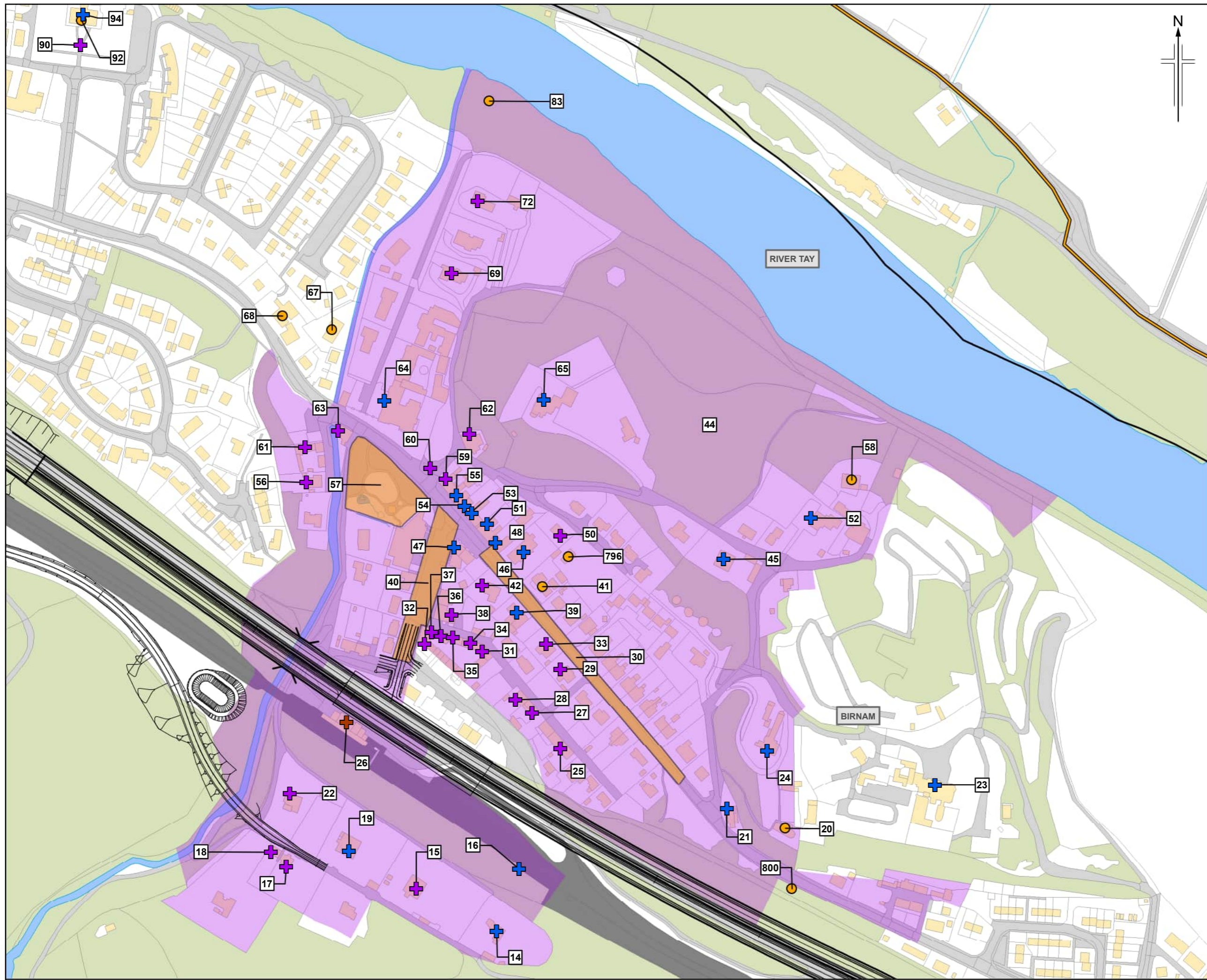
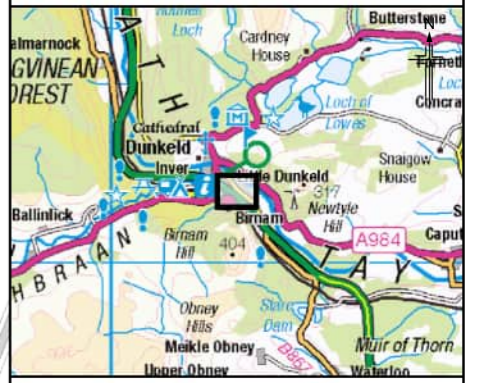


Figure 14.5



- Legend**
- Option ST2A
  - Indicative location of SuDS Option ST2A
  - 500m Study Area
  - Scheduled Monument
  - Category A Listed Building
  - Category B Listed Building
  - Category C Listed Building
  - Conservation Area
  - Undesignated archaeological remains and historic buildings

C01	MAR 2022	Approved	MK	DB	GK	AJG
Rev.	Rev. Date	Purpose of revision	Orig/Dwn	Checkd	Rev'd	Apprv'd

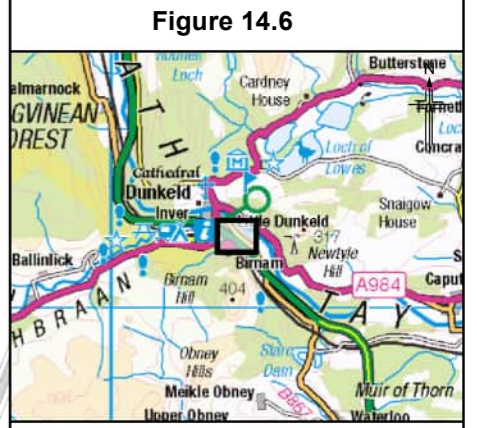
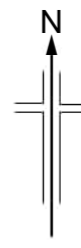
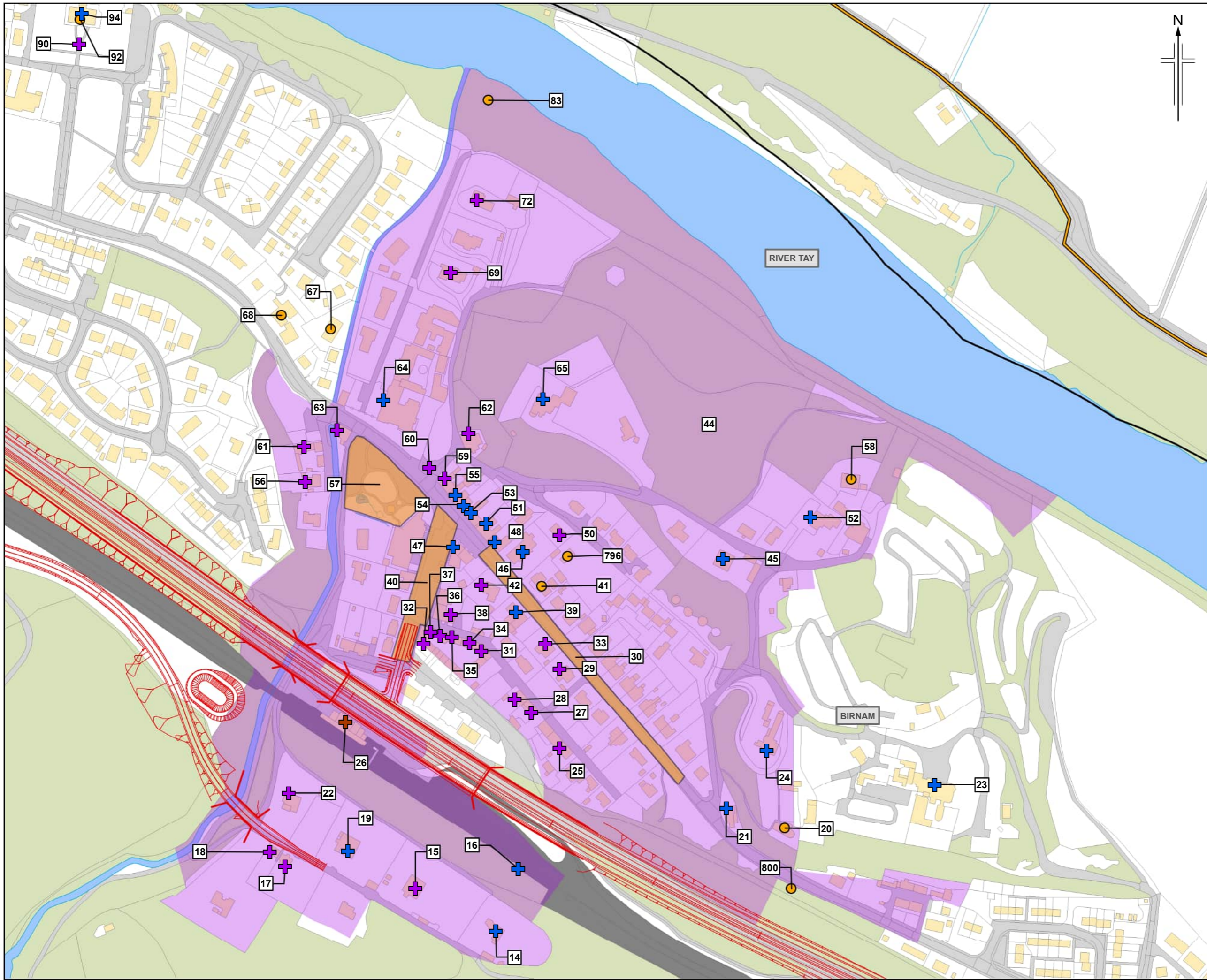
**Jacobs**  
 95 Botwell Street, Glasgow G2 7HX, UK.  
 Tel: +44(0)141 243 8000  
 www.jacobs.com



Drawing title  
**DMRB Stage 2  
 Location of Archaeological Remains  
 and Historic Buildings, Birnam  
 Option ST2A**

Sheet 1 of 1


Drawing Status	A - Approved as Stage Complete		
Scale	1:3,000	@ A3	DO NOT SCALE
Jacobs No.	B2140002		
BIM No.	A9P02-JAC-EGN-Z_ZZZZZ_ZZ-RP-EN-0007_FIG14-5		
Drawing number	Figure 14.5	Rev	C01



- Legend**
- Option ST2B
  - ⊗ Indicative location of SuDS Option ST2B
  - 500m Study Area
  - Scheduled Monument
  - ⊕ Category A Listed Building
  - ⊕ Category B Listed Building
  - ⊕ Category C Listed Building
  - Conservation Area
  - Undesignated archaeological remains and historic buildings

C01	MAR 2022	Approved	MK	DB	GK	AJG
Rev.	Rev. Date	Purpose of revision	Orig/Dwn	Checkd	Rev'd	Apprv'd

**Jacobs**  
 95 Botolph Claydon, Great Britain, Norfolk, UK  
 Tel: +44(0)1473 243 800  
 www.jacobs.com




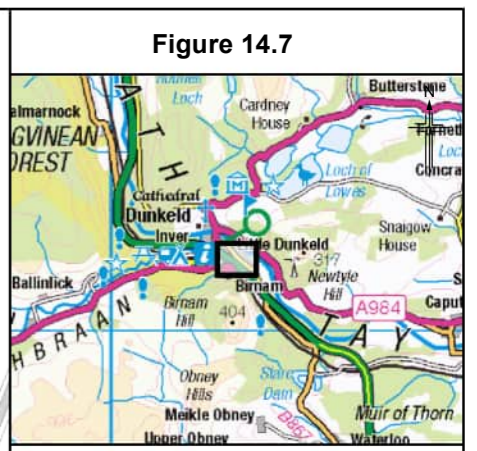
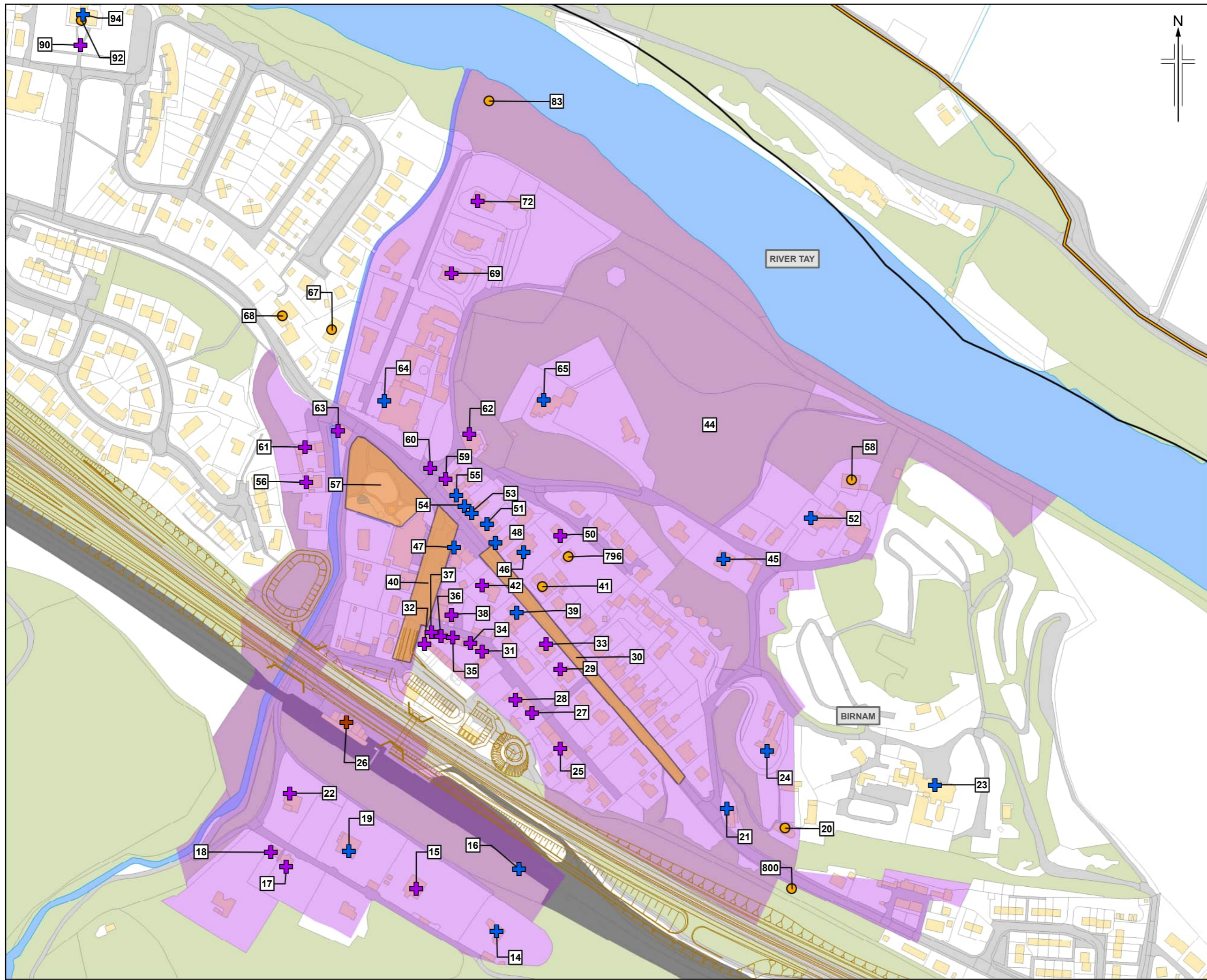
**DMRB Stage 2  
 Location of Archaeological Remains  
 and Historic Buildings, Birnam  
 Option ST2B**

Sheet 1 of 1

Drawing Status	A - Approved as Stage Complete		
Scale	1:3,000	@ A3	DO NOT SCALE
Jacobs No.	B2140002		
BIM No.	A9P02-JAC-EGN-Z_ZZZZZ_ZZ-RP-EN-0007_FIG14-6		
Drawing number	Figure 14.6	Rev	C01

© Crown copyright and database right 2019. All rights reserved. Ordnance Survey Licence number 100046688.





- Legend**
- Option ST2C
  - Indicative location of SuDS Option ST2C
  - 500m Study Area
  - Scheduled Monument
  - Category A Listed Building
  - Category B Listed Building
  - Category C Listed Building
  - Conservation Area
  - Undesignated archaeological remains and historic buildings

C01	MAR 2022	Approved	MK	DB	GK	AJG
Rev.	Rev. Date	Purpose of revision	Orig/Dwn	Checked	Rev'd	Apprv'd

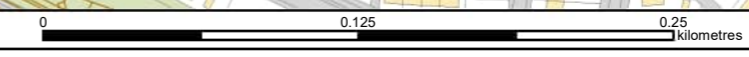
**Jacobs**  
 95 Botwell Street, Glasgow G2 7HX, UK.  
 Tel: +44(0)141 243 8000  
 www.jacobs.com

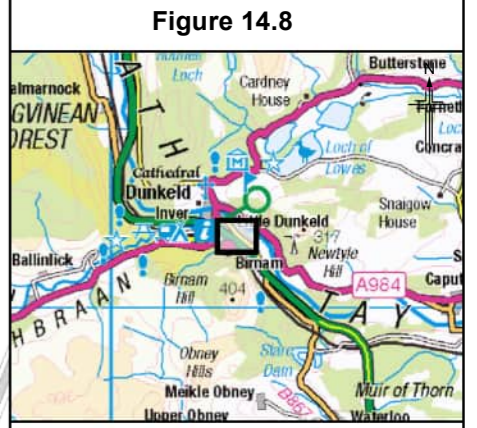
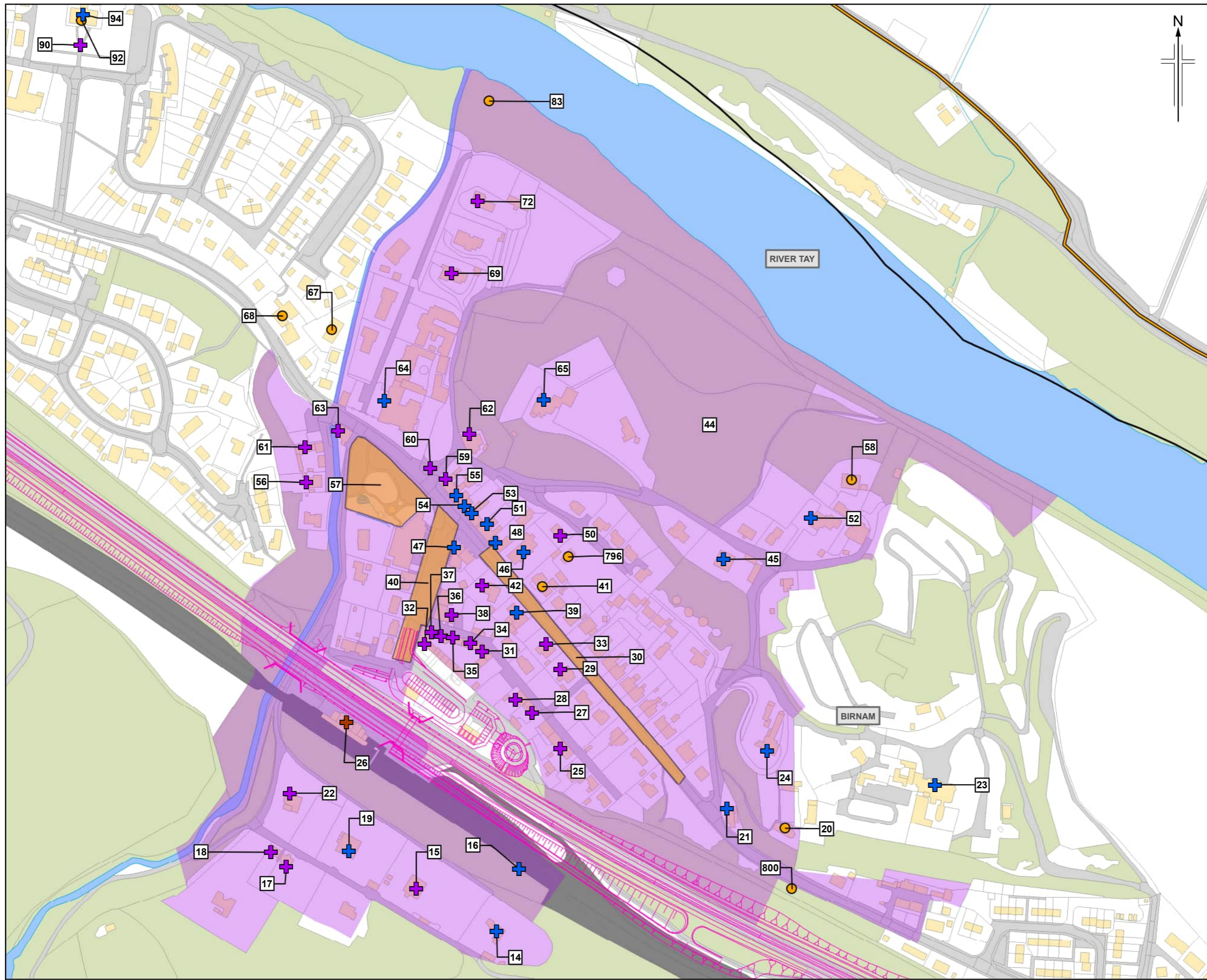


**DMRB Stage 2  
 Location of Archaeological Remains  
 and Historic Buildings, Birnam  
 Option ST2C**

Drawing Status	A - Approved as Stage Complete		
Scale	1:3,000	@ A3	DO NOT SCALE
Jacobs No.	B2140002		
BIM No.	A9P02-JAC-EGN-Z_ZZZZZ_ZZ-RP-EN-0007_FIG14-7		
Drawing number	Figure 14.7	Rev	C01

© Crown copyright and database right 2019. All rights reserved. Ordnance Survey Licence number 100046688.





- Legend**
- Option ST2D
  - ⊕ Indicative location of SuDS Option ST2D
  - 500m Study Area
  - Scheduled Monument
  - + Category A Listed Building
  - + Category B Listed Building
  - + Category C Listed Building
  - Conservation Area
  - Undesignated archaeological remains and historic buildings

C01	MAR 2022	Approved	MK	DB	GK	AJG
Rev.	Rev. Date	Purpose of revision	Orig/Dwn	Checked	Rev'd	Apprv'd


**Jacobs**  
 95 Botolph Claydon, Great Britain, Norfolk, UK  
 Tel: +44(0)1473 243 800  
 www.jacobs.com



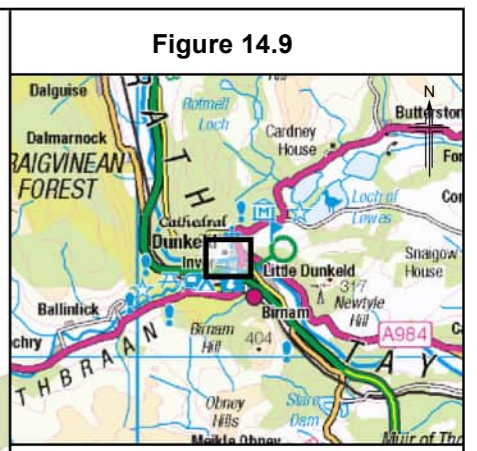
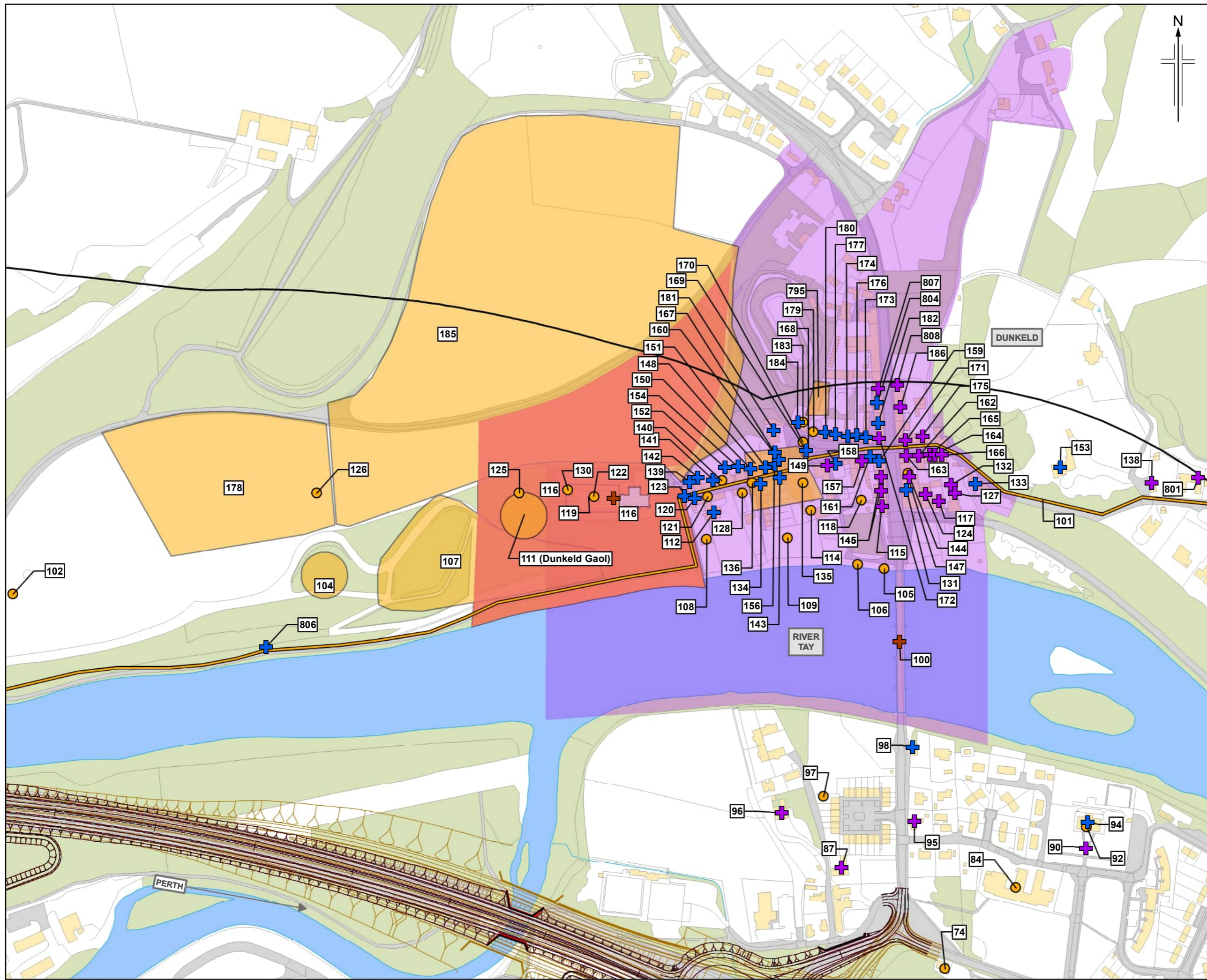
**DMRB Stage 2  
 Location of Archaeological Remains  
 and Historic Buildings, Birnam  
 Option ST2D**

Sheet 1 of 1

Drawing Status	A - Approved as Stage Complete		
Scale	1:3,000	@ A3	DO NOT SCALE
Jacobs No.	B2140002		
BIM No.	A9P02-JAC-EGN-Z_ZZZZZ_ZZ-RP-EN-0007_FIG14-8		
Drawing number	Figure 14.8	Rev	C01



© Crown copyright 2022. You may re-use this information (excluding logos) free of charge in any format or medium, under the terms of the Open Government Licence. To view this licence, visit <http://www.nationalarchives.gov.uk/doc/open-government-licence/> or e-mail: [psi@nationalarchives.gov.uk](mailto:psi@nationalarchives.gov.uk). Where we have identified any third party copyright information you will need to obtain permission from the copyright holders concerned. Limitation: This drawing has been prepared on behalf of, and for the exclusive use of, the Client, and is subject to, and issued in accordance with, the provisions of the contract between Jacobs and the Client. Jacobs accepts no liability or responsibility whatsoever for, or in respect of, any use of, or reliance upon, this drawing by any third party.




**Legend**

- Option ST2A
- Option ST2B
- Option ST2C
- Option ST2D
- Indicative location of SuDS Option ST2A
- Indicative location of SuDS Option ST2B
- Indicative location of SuDS Option ST2C
- Indicative location of SuDS Option ST2D
- 500m Study Area
- Scheduled Monument
- ⊕ Category A Listed Building
- ⊕ Category B Listed Building
- ⊕ Category C Listed Building
- Conservation Area
- } Undesignated archaeological remains and historic buildings

C01	MAR 2022	Approved	MK	DB	GK	AJG
Rev.	Rev. Date	Purpose of revision	Orig/Dwn	Checked	Rev'd	Apprv'd

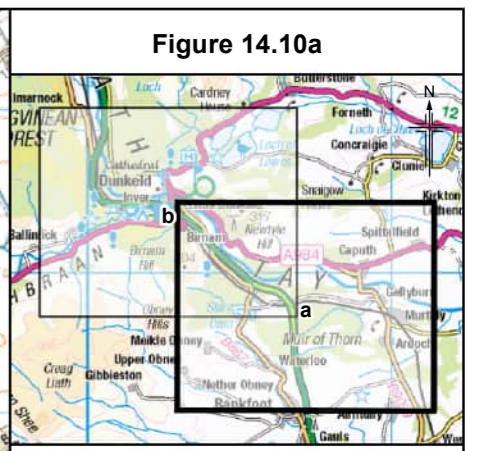
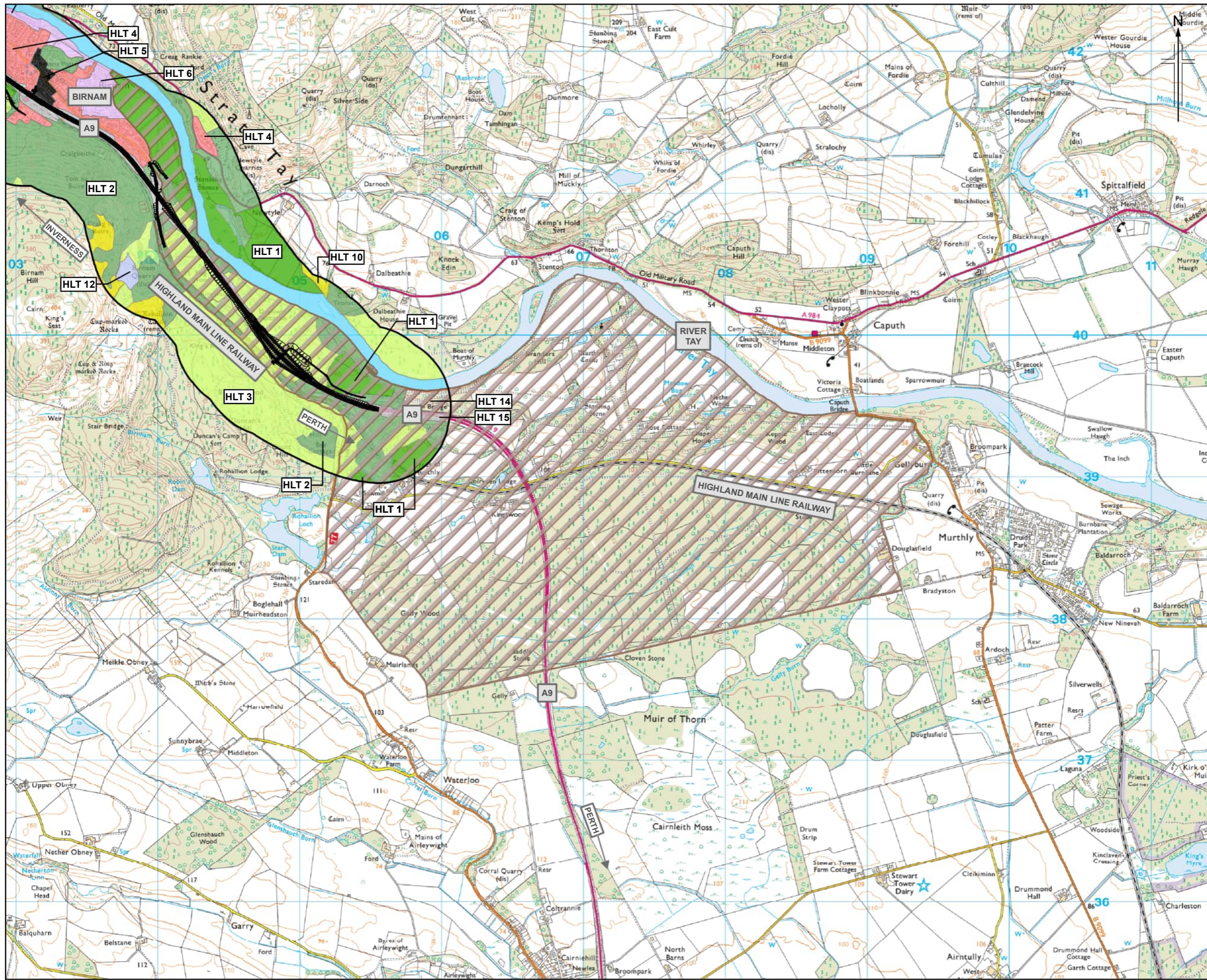
**Jacobs**  
 95 Bathurst Street, Glasgow G2 7HX, UK  
 Tel: +44(0)141 243 8000  
 www.jacobs.com



**DMRB Stage 2  
 Location of Archaeological Remains  
 and Historic Buildings, Dunkeld**

Sheet 1 of 1


Drawing Status	A – Approved as Stage Complete		
Scale	1:3,500	@ A3	DO NOT SCALE
Jacobs No.	B2140002		
BIM No.	A9P02-JAC-EGN-Z_ZZZZZ_ZZ-RP-EN-0007_FIG14-9		
Drawing number	Figure 14.9	Rev	C01



- Legend**
- Option ST2A
  - Indicative location of SuDS Option ST2A
  - 500m Study Area
  - Historic Landscape Types (HLT)**
    - 17th to 19th Century Rectilinear Fields and Farms (HLT 1)
    - Managed Woodland (HLT 2)
    - 19th Century to Present Coniferous Plantation (HLT 3)
    - 19th Century to Present Urban Area (HLT 4)
    - 17th to 18th Century Industrial Planned Village (HLT 5)
    - Recreation Area (HLT 6)
    - Medieval Village (HLT 7)
    - Rough Grazing (HLT 10)
    - Dunkeld Battlefield (HLT 11)
    - 19th Century to Present Quarry (HLT 12)
    - Murthly Castle (HLT 14)
    - Transport (HLT 15)
    - Freshwater Area (HLT 17)
    - Dunkeld House (HLT 19)
    - The Hermitage (HLT 20)
    - Medieval Town (HLT 25)
    - Industrial or Commercial Area (HLT 26)

CO	MAR 2022	Approved	MK	DB	GK	AJG
Rev.	Rev. Date	Purpose of revision	Orig/Dwn	Checked	Rev'd	Apprv'd

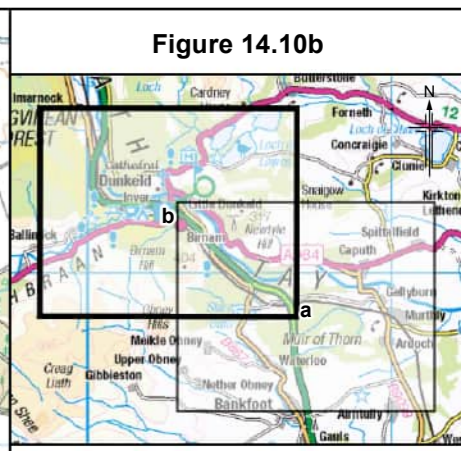
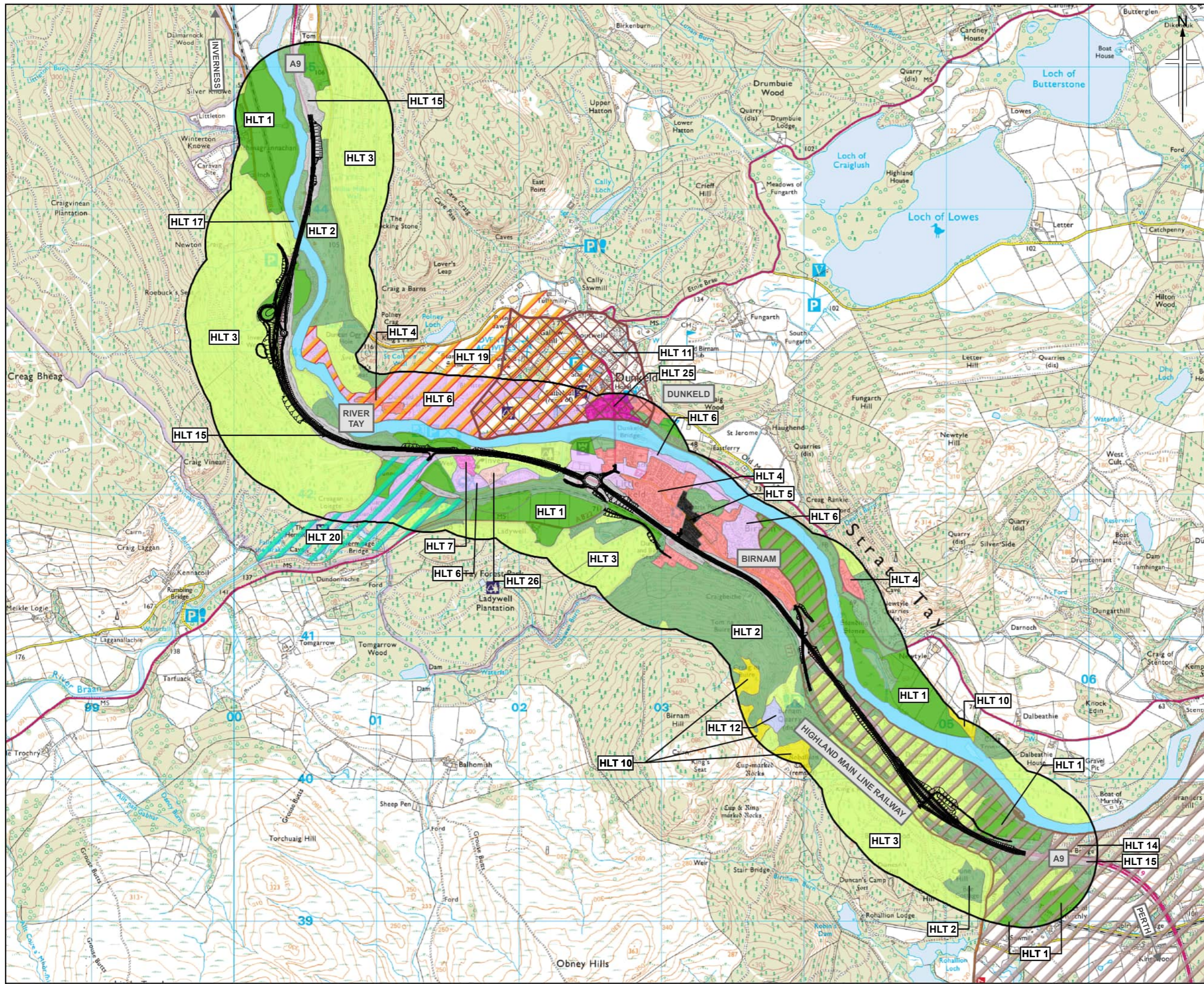
**Jacobs**  
 95 Bowland Street, Glasgow G2 7HX, UK  
 Tel: +44(0)141 243 8000  
 www.jacobs.com



**DMRB Stage 2  
 Location of Historic  
 Landscape Types  
 Option ST2A** Sheet 1 of 2

Drawing Status	A - Approved as Stage Complete		
Scale	1:25,000	@ A3	DO NOT SCALE
Jacobs No.	B2140002		
BIM No.	A9P02-JAC-EGN-Z_ZZZZZ_ZZ-RP-EN-0007_FIG14-10		
Drawing number	Figure 14.10a	Rev	C01

Figure 14.10b



- Legend**
- Option ST2A
  - Indicative location of SuDS Option ST2A
  - 500m Study Area
  - Historic Landscape Types (HLT)**
  - 17th to 19th Century Rectilinear Fields and Farms (HLT 1)
  - Managed Woodland (HLT 2)
  - 19th Century to Present Coniferous Plantation (HLT 3)
  - 19th Century to Present Urban Area (HLT 4)
  - 17th to 18th Century Industrial Planned Village (HLT 5)
  - Recreation Area (HLT 6)
  - Medieval Village (HLT 7)
  - Rough Grazing (HLT 10)
  - Dunkeld Battlefield (HLT 11)
  - 19th Century to Present Quarry (HLT 12)
  - Murthly Castle (HLT 14)
  - Transport (HLT 15)
  - Freshwater Area (HLT 17)
  - Dunkeld House (HLT 19)
  - The Hermitage (HLT 20)
  - Medieval Town (HLT 25)
  - Industrial or Commercial Area (HLT 26)

CO	MAR 2022	Approved		MK	DB	GK	AJG
Rev.	Rev. Date	Purpose of revision		Orig/Dwn	Checked	Rev'd	Apprv'd

**Jacobs**  
 95 Bowland Street, Glasgow, G2 7HX, UK.  
 Tel: +44(0)141 243 8000  
 www.jacobs.com

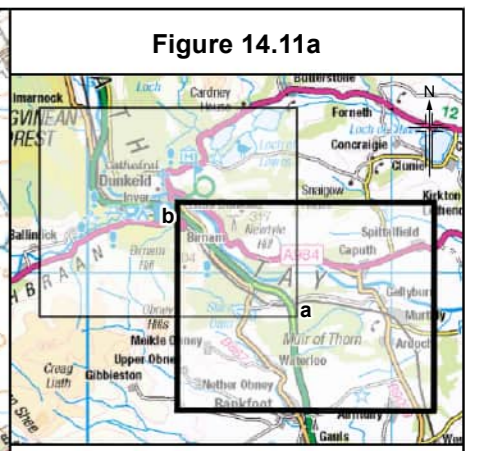
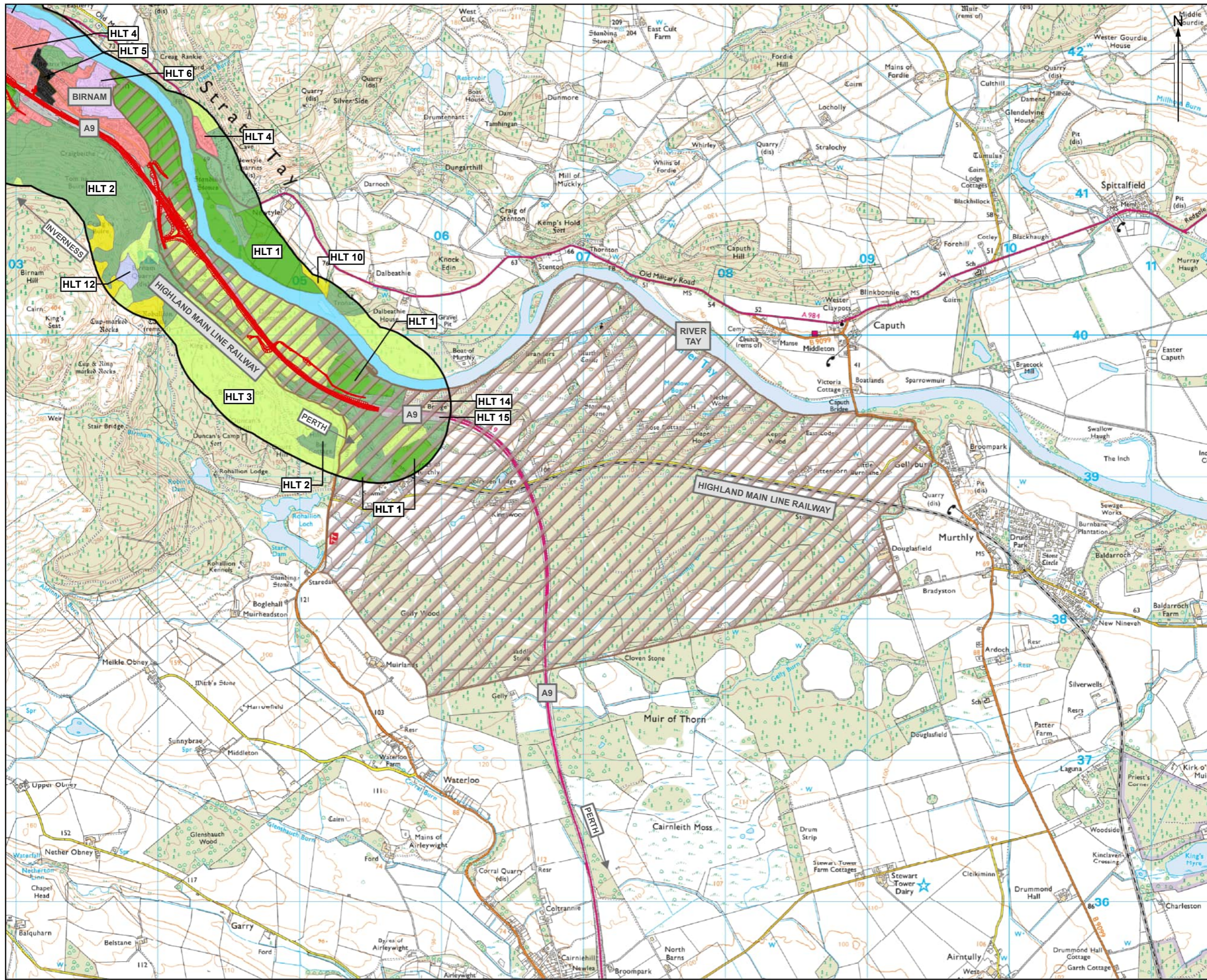


**DMRB Stage 2  
 Location of Historic  
 Landscape Types  
 Option ST2A** Sheet 2 of 2

Drawing Status	A - Approved as Stage Complete		
Scale	1:25,000 @ A3	DO NOT SCALE	
Jacobs No.	B2140002		
BIM No.	A9P02-JAC-EGN-Z_ZZZZZ_ZZ-RP-EN-0007_FIG14-10		
Drawing number	Figure 14.10b	Rev	C01

© Crown copyright and database right 2019. All rights reserved. Ordnance Survey Licence number 100046688.





**Legend**


- Option ST2B
- Indicative location of SuDS Option ST2B
- 500m Study Area

**Historic Landscape Types (HLT)**

- 17th to 19th Century Rectilinear Fields and Farms (HLT 1)
- Managed Woodland (HLT 2)
- 19th Century to Present Coniferous Plantation (HLT 3)
- 19th Century to Present Urban Area (HLT 4)
- 17th to 18th Century Industrial Planned Village (HLT 5)
- Recreation Area (HLT 6)
- Medieval Village (HLT 7)
- Rough Grazing (HLT 10)
- Dunkeld Battlefield (HLT 11)
- 19th Century to Present Quarry (HLT 12)
- Murthly Castle (HLT 14)
- Transport (HLT 15)
- Freshwater Area (HLT 17)
- Dunkeld House (HLT 19)
- The Hermitage (HLT 20)
- Medieval Town (HLT 25)
- Industrial or Commercial Area (HLT 26)

CO	MAR 2022	Approved		MK	DB	GK	AJG
Rev.	Rev. Date	Purpose of revision		Orig/Dwn	Checked	Rev'd	Apprv'd

**Jacobs**  
 95 Bowland Street, Glasgow G2 7HX, UK  
 Tel: +44(0)141 243 8000  
 www.jacobs.com

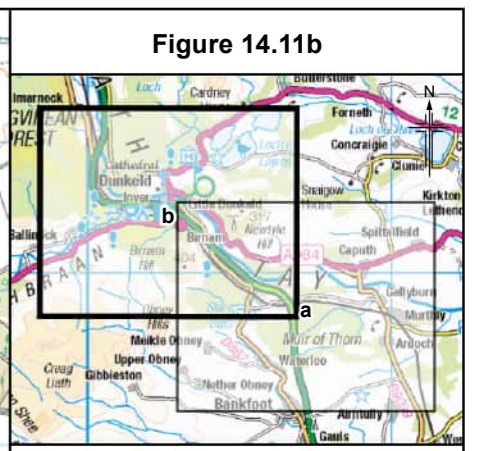
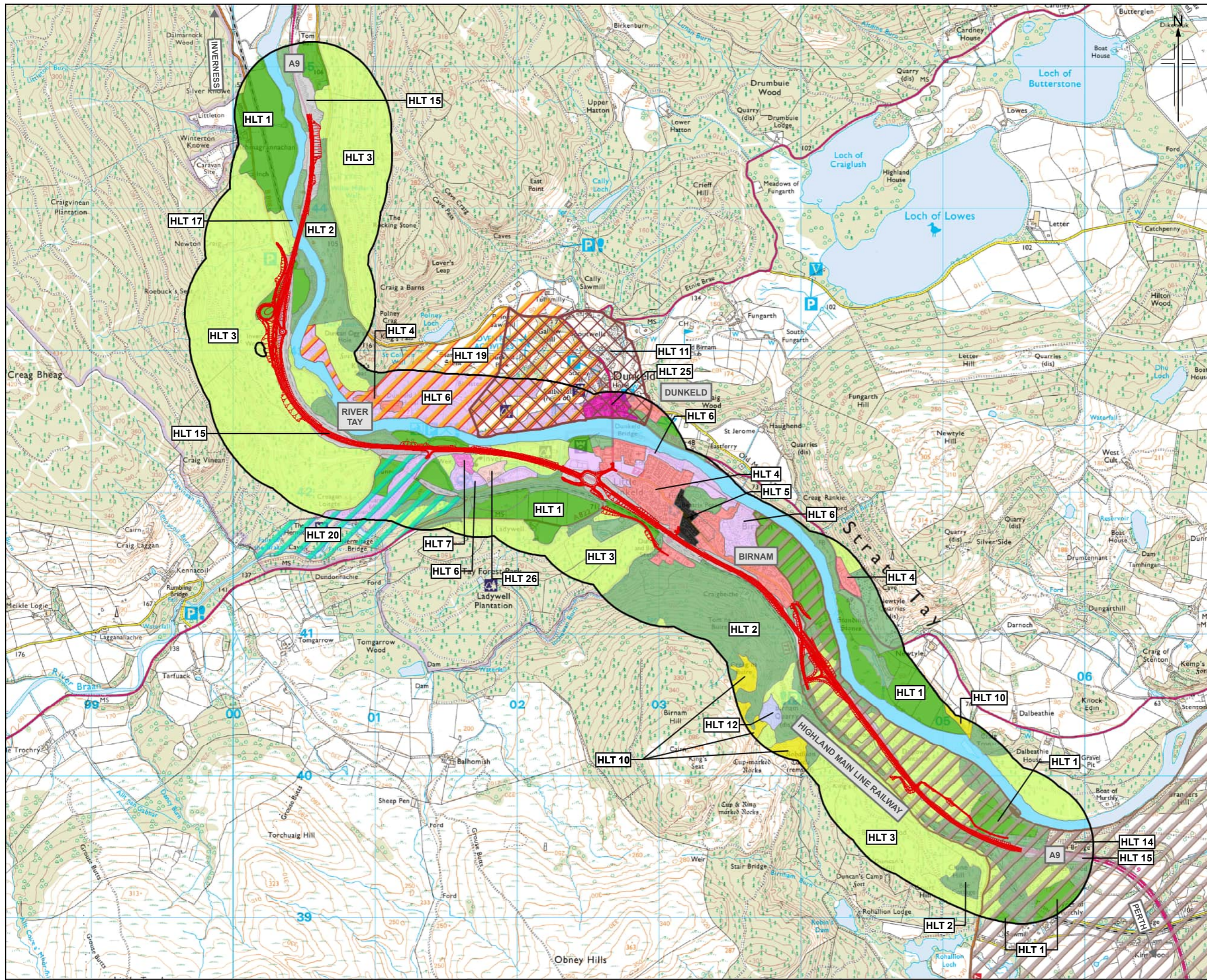


**DMRB Stage 2  
 Location of Historic  
 Landscape Types  
 Option ST2B** Sheet 1 of 2

Drawing Status	A - Approved as Stage Complete		
Scale	1:25,000	@ A3	DO NOT SCALE
Jacobs No.	B2140002		
BIM No.	A9P02-JAC-EGN-Z_ZZZZZ_ZZ-RP-EN-0007_FIG14-11		
Drawing number	Figure 14.11a		Rev C01




Figure 14.11b



- Legend**
- Option ST2B
  - Indicative location of SuDS Option ST2B
  - 500m Study Area
- Historic Landscape Types (HLT)**
- 17th to 19th Century Rectilinear Fields and Farms (HLT 1)
  - Managed Woodland (HLT 2)
  - 19th Century to Present Coniferous Plantation (HLT 3)
  - 19th Century to Present Urban Area (HLT 4)
  - 17th to 18th Century Industrial Planned Village (HLT 5)
  - Recreation Area (HLT 6)
  - Medieval Village (HLT 7)
  - Rough Grazing (HLT 10)
  - Dunkeld Battlefield (HLT 11)
  - 19th Century to Present Quarry (HLT 12)
  - Murthly Castle (HLT 14)
  - Transport (HLT 15)
  - Freshwater Area (HLT 17)
  - Dunkeld House (HLT 19)
  - The Hermitage (HLT 20)
  - Medieval Town (HLT 25)
  - Industrial or Commercial Area (HLT 26)

CO	MAR 2022	Approved	MK	DB	GK	AJG
Rev.	Rev. Date	Purpose of revision	Orig/Dwn	Checked	Rev'd	Apprv'd


**Jacobs**  
 95 Bowland Street, Glasgow, G2 7HX, UK.  
 Tel: +44(0)141 243 8000  
 www.jacobs.com

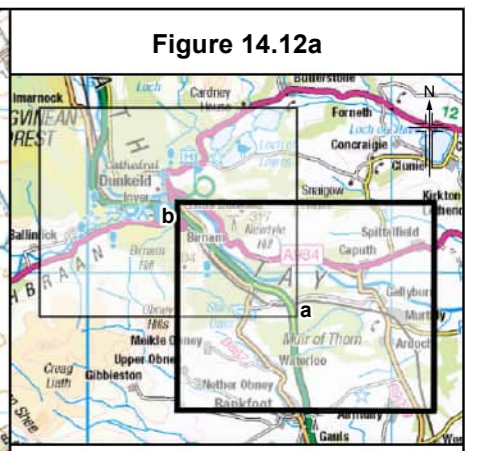
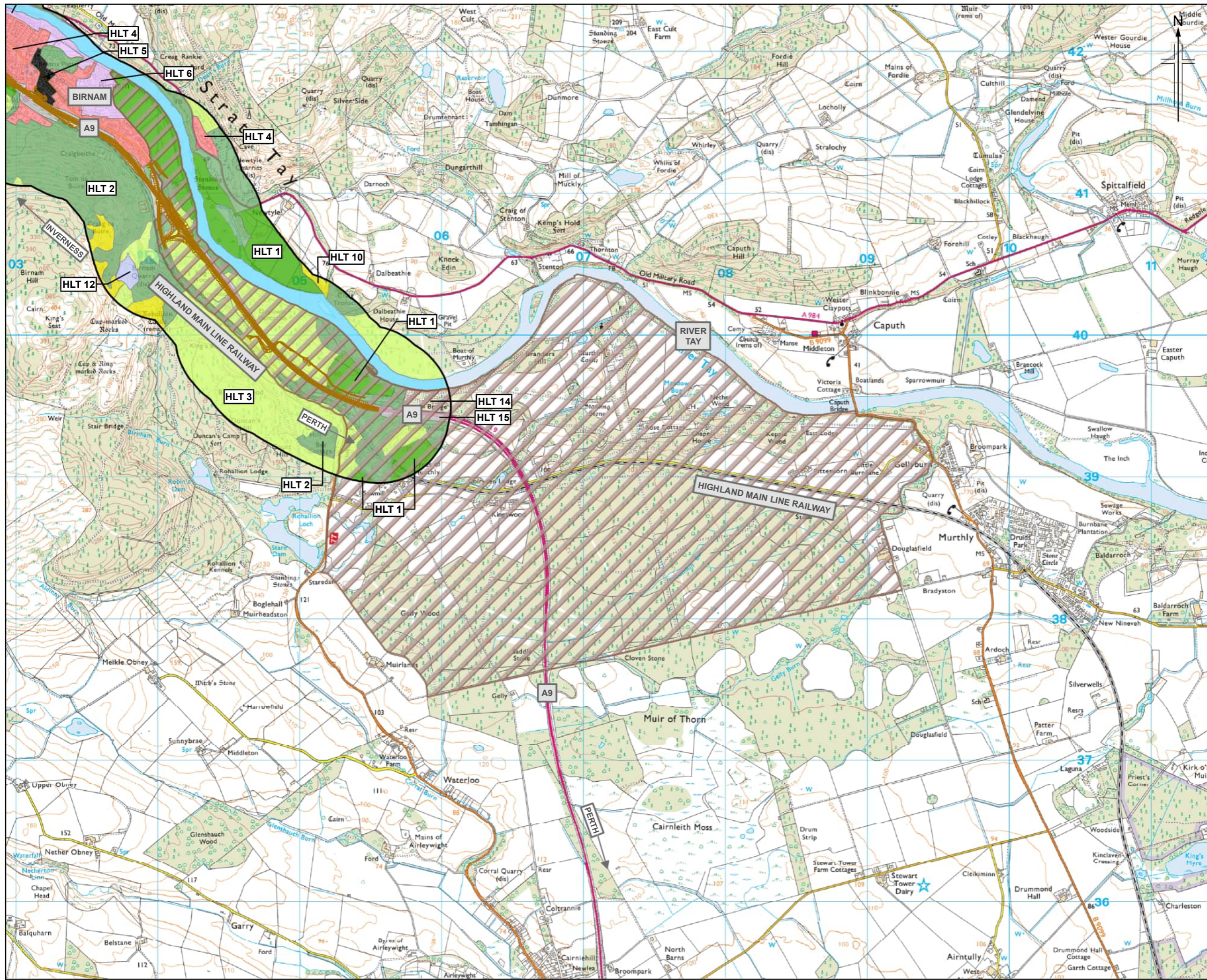


**DMRB Stage 2  
 Location of Historic  
 Landscape Types  
 Option ST2B** Sheet 2 of 2

Drawing Status	A - Approved as Stage Complete		
Scale	1:25,000 @ A3	DO NOT SCALE	
Jacobs No.	B2140002		
BIM No.	A9P02-JAC-EGN-Z_ZZZZZ_ZZ-RP-EN-0007_FIG14-11		
Drawing number	Figure 14.11b	Rev	C01

© Crown copyright and database right 2019. All rights reserved. Ordnance Survey Licence number 100046688.






- Legend**
- Option ST2C
  - Indicative location of SuDS Option ST2C
  - 500m Study Area
- Historic Landscape Types (HLT)**
- 17th to 19th Century Rectilinear Fields and Farms (HLT 1)
  - Managed Woodland (HLT 2)
  - 19th Century to Present Coniferous Plantation (HLT 3)
  - 19th Century to Present Urban Area (HLT 4)
  - 17th to 18th Century Industrial Planned Village (HLT 5)
  - Recreation Area (HLT 6)
  - Medieval Village (HLT 7)
  - Rough Grazing (HLT 10)
  - Dunkeld Battlefield (HLT 11)
  - 19th Century to Present Quarry (HLT 12)
  - Murthly Castle (HLT 14)
  - Transport (HLT 15)
  - Freshwater Area (HLT 17)
  - Dunkeld House (HLT 19)
  - The Hermitage (HLT 20)
  - Medieval Town (HLT 25)
  - Industrial or Commercial Area (HLT 26)

CO	MAR 2022	Approved		MK	DB	GK	AJG
Rev.	Rev. Date	Purpose of revision		Orig/Dwn	Checked	Rev'd	Apprv'd

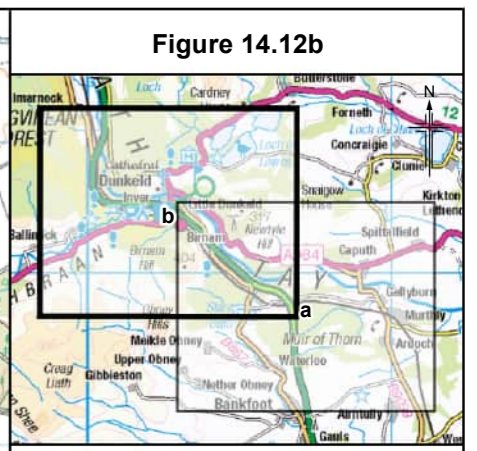
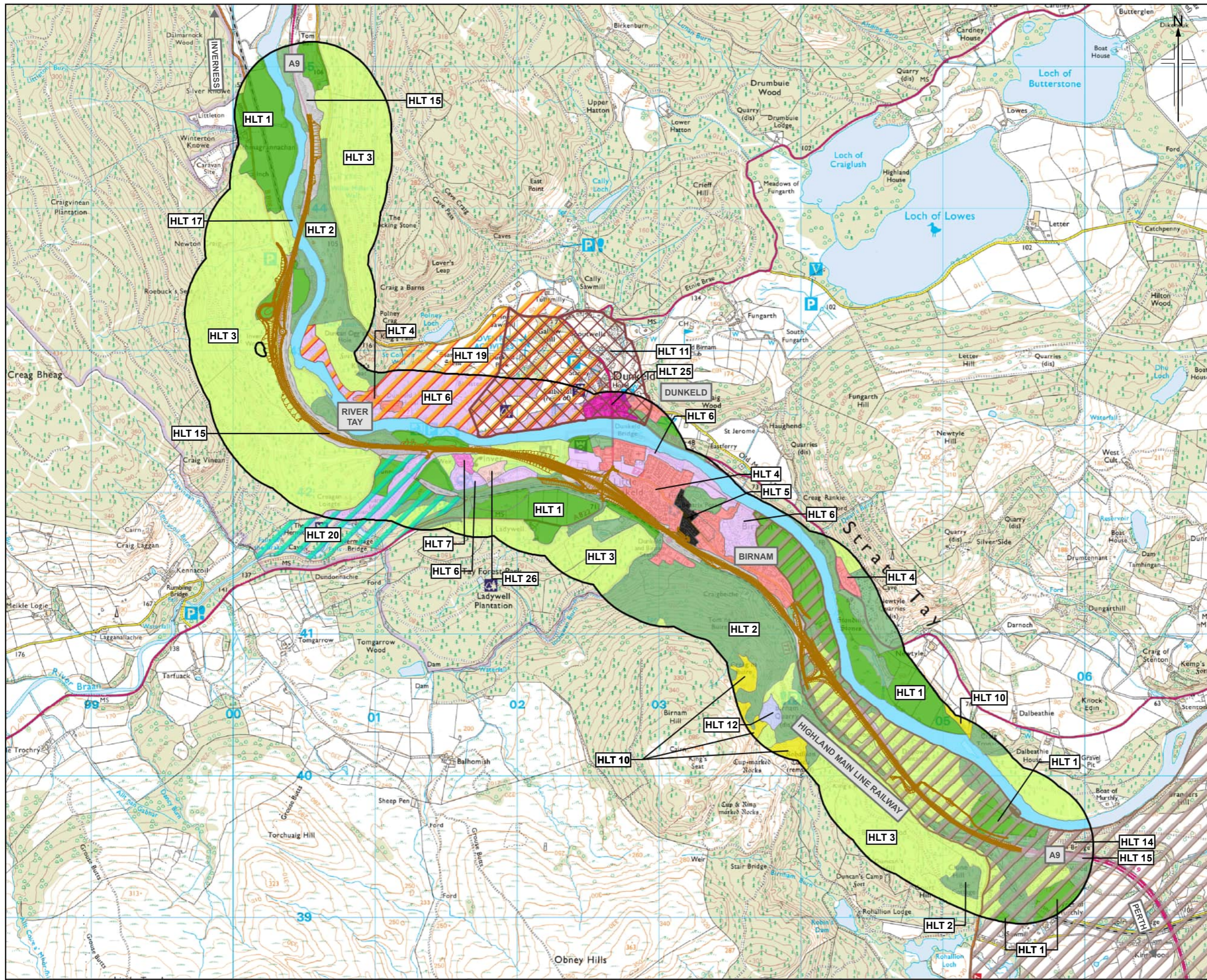
**Jacobs**  
 95 Bowland Street, Glasgow G2 7HX, UK  
 Tel: +44(0)141 243 8000  
 www.jacobs.com



**DMRB Stage 2  
 Location of Historic  
 Landscape Types  
 Option ST2C** Sheet 1 of 2

Drawing Status	A - Approved as Stage Complete		
Scale	1:25,000	@ A3	DO NOT SCALE
Jacobs No.	B2140002		
BIM No.	A9P02-JAC-EGN-Z_ZZZZZ_ZZ-RP-EN-0007_FIG14-12		
Drawing number	Figure 14.12a		Rev C01

Figure 14.12b



**Legend**

- Option ST2C
- Indicative location of SuDS Option ST2C
- 500m Study Area

**Historic Landscape Types (HLT)**

- 17th to 19th Century Rectilinear Fields and Farms (HLT 1)
- Managed Woodland (HLT 2)
- 19th Century to Present Coniferous Plantation (HLT 3)
- 19th Century to Present Urban Area (HLT 4)
- 17th to 18th Century Industrial Planned Village (HLT 5)
- Recreation Area (HLT 6)
- Medieval Village (HLT 7)
- Rough Grazing (HLT 10)
- Dunkeld Battlefield (HLT 11)
- 19th Century to Present Quarry (HLT 12)
- Murthly Castle (HLT 14)
- Transport (HLT 15)
- Freshwater Area (HLT 17)
- Dunkeld House (HLT 19)
- The Hermitage (HLT 20)
- Medieval Town (HLT 25)
- Industrial or Commercial Area (HLT 26)

CO	MAR 2022	Approved		MK	DB	GK	AJG
Rev.	Rev. Date	Purpose of revision		Orig/Dwn	Checked	Rev'd	Apprv'd

**Jacobs**  
 95 Bowland Street, Glasgow, G2 7HX, UK.  
 Tel: +44(0)141 243 8000  
 www.jacobs.com


Client  
  
 TRANSPORT SCOTLAND  
 CÒRPHAL ALBA

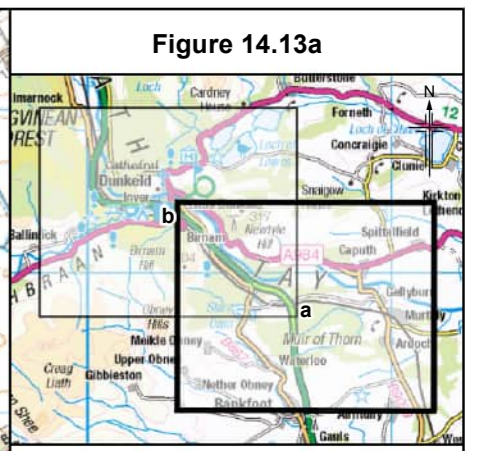
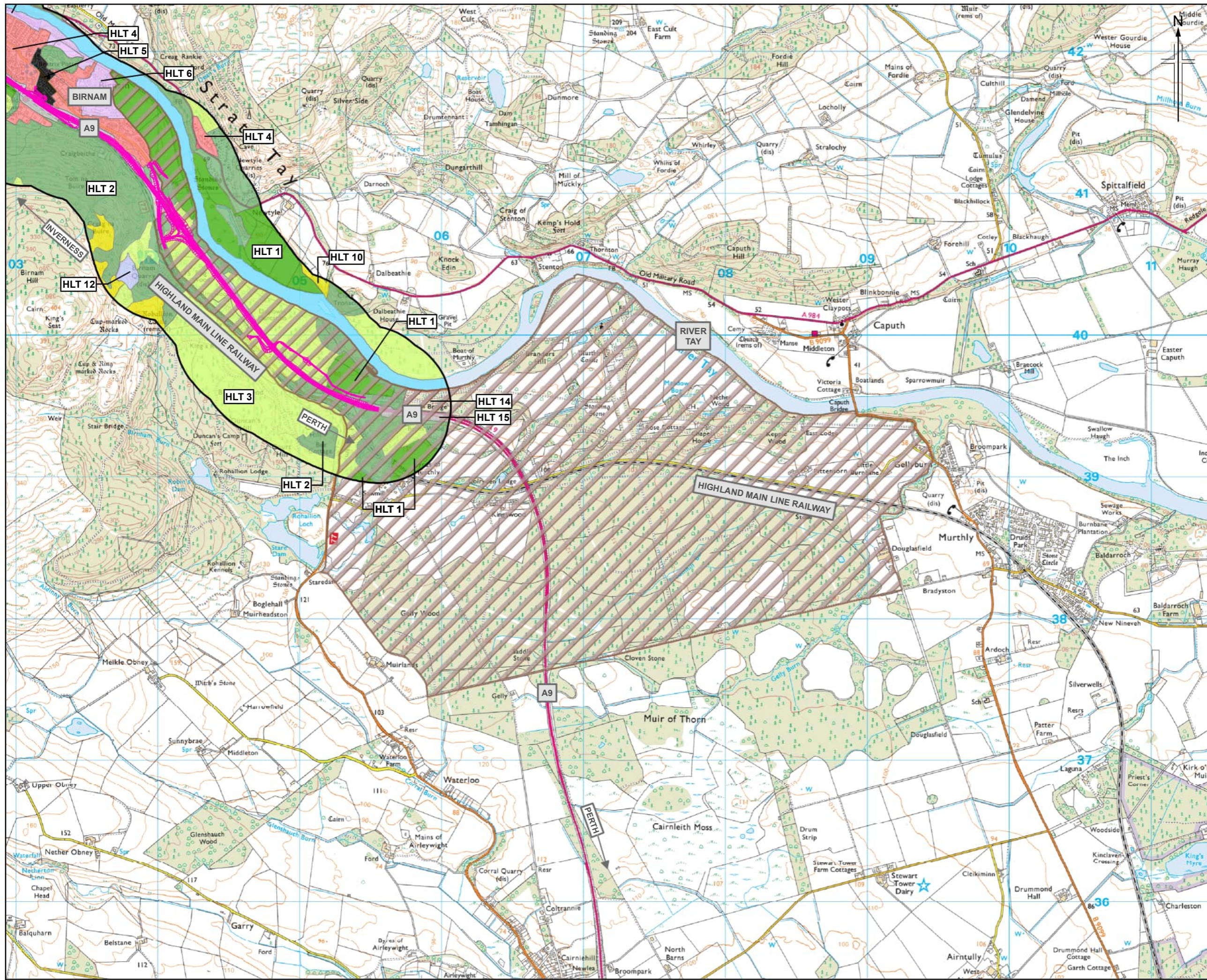
Project  
  
**A9 DUALLING**  
 PERTH TO INVERNESS  
 Pass of Birnam to Tay Crossing

Drawing title  
**DMRB Stage 2**  
**Location of Historic**  
**Landscape Types**  
**Option ST2C** Sheet 2 of 2

Drawing Status	A - Approved as Stage Complete		
Scale	1:25,000 @ A3	DO NOT SCALE	
Jacobs No.	B2140002		
BIM No.	A9P02-JAC-EGN-Z_ZZZZZ_ZZ-RP-EN-0007_FIG14-12		
Drawing number	<b>Figure 14.12b</b>	Rev	<b>C01</b>

© Crown copyright and database right 2019. All rights reserved. Ordnance Survey Licence number 100046688.





**Legend**

- Option ST2D
- Indicative location of SuDS Option ST2D
- 500m Study Area

**Historic Landscape Types (HLT)**

- 17th to 19th Century Rectilinear Fields and Farms (HLT 1)
- Managed Woodland (HLT 2)
- 19th Century to Present Coniferous Plantation (HLT 3)
- 19th Century to Present Urban Area (HLT 4)
- 17th to 18th Century Industrial Planned Village (HLT 5)
- Recreation Area (HLT 6)
- Medieval Village (HLT 7)
- Rough Grazing (HLT 10)
- Dunkeld Battlefield (HLT 11)
- 19th Century to Present Quarry (HLT 12)
- Murthly Castle (HLT 14)
- Transport (HLT 15)
- Freshwater Area (HLT 17)
- Dunkeld House (HLT 19)
- The Hermitage (HLT 20)
- Medieval Town (HLT 25)
- Industrial or Commercial Area (HLT 26)



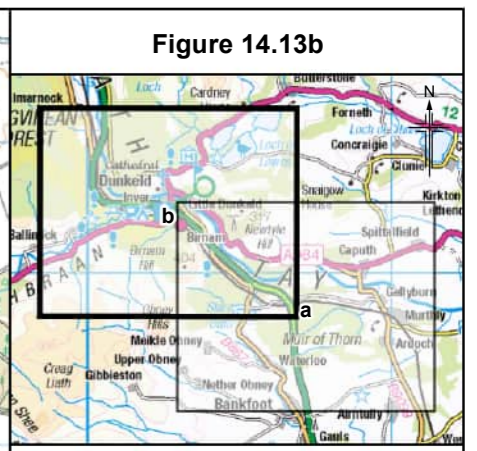
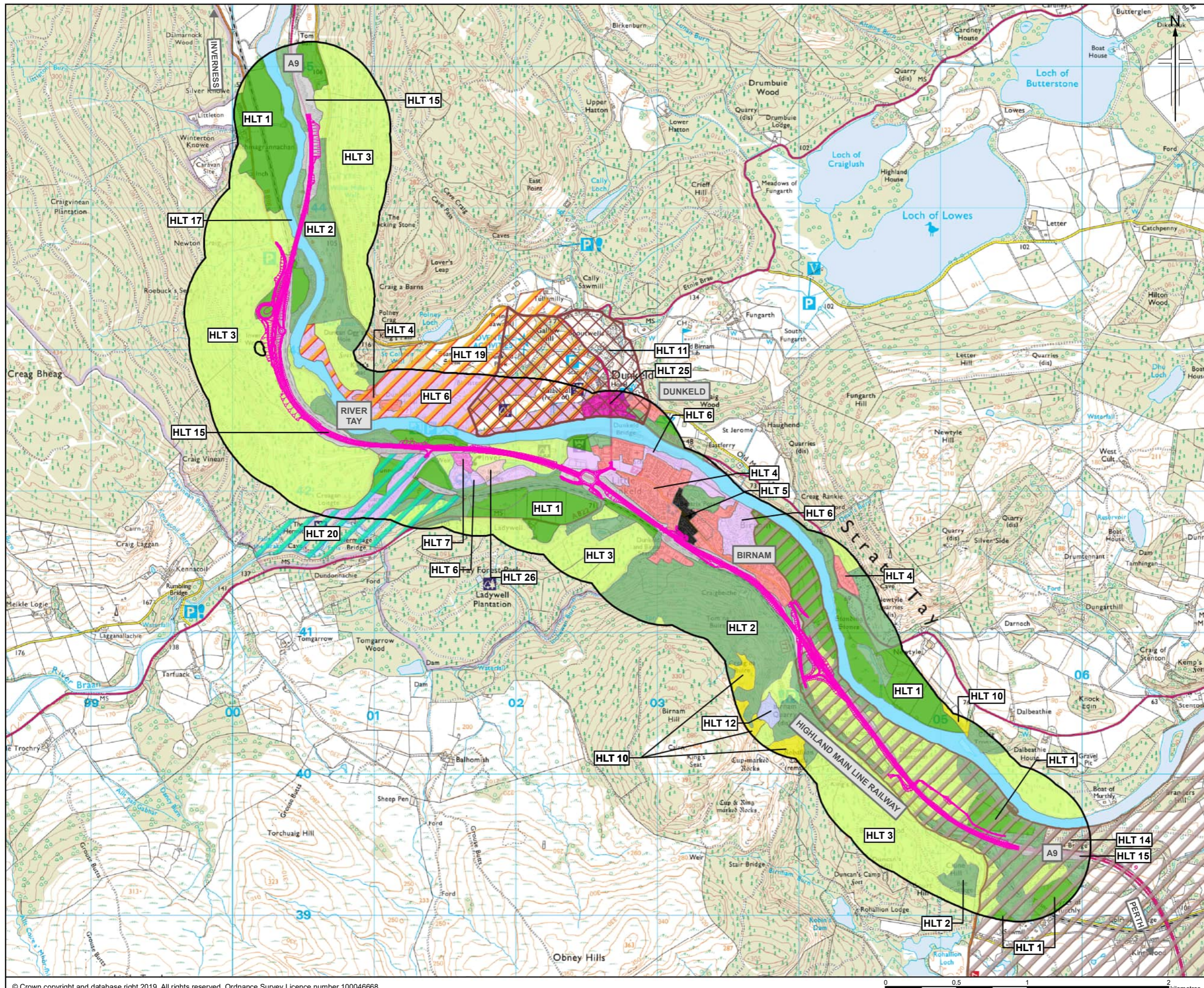
CO	MAR 2022	Approved	MK	DB	GK	AJG
Rev.	Rev. Date	Purpose of revision	Orig/Dwn	Checked	Rev'd	Apprv'd
<b>Jacobs</b>						
95 Bowland Street, Glasgow G2 7HX, UK Tel: +44(0)141 243 8000 www.jacobs.com						
Client	 TRANSPORT SCOTLAND CÒRDAHL ALBA					
Project	 A9 DUALLING PERTH TO INVERNESS PASS OF BIRNAM TO TAY CROSSING					
Drawing title	<b>DMRB Stage 2 Location of Historic Landscape Types Option ST2D</b> Sheet 1 of 2					
Drawing Status	A - Approved as Stage Complete					
Scale	1:25,000		@ A3		DO NOT SCALE	
Jacobs No.	B2140002					
BIM No.	A9P02-JAC-EGN-Z_ZZZZZ_ZZ-RP-EN-0007_FIG14-13					
Drawing number	Figure 14.13a					Rev C01

Figure 14.13b



**Legend**

- Option ST2D
- Indicative location of SuDS Option ST2D
- 500m Study Area


**Historic Landscape Types (HLT)**

- 17th to 19th Century Rectilinear Fields and Farms (HLT 1)
- Managed Woodland (HLT 2)
- 19th Century to Present Coniferous Plantation (HLT 3)
- 19th Century to Present Urban Area (HLT 4)
- 17th to 18th Century Industrial Planned Village (HLT 5)
- Recreation Area (HLT 6)
- Medieval Village (HLT 7)
- Rough Grazing (HLT 10)
- Dunkeld Battlefield (HLT 11)
- 19th Century to Present Quarry (HLT 12)
- Murthly Castle (HLT 14)
- Transport (HLT 15)
- Freshwater Area (HLT 17)
- Dunkeld House (HLT 19)
- The Hermitage (HLT 20)
- Medieval Town (HLT 25)
- Industrial or Commercial Area (HLT 26)

CO	MAR 2022	Approved		MK	DB	GK	AJG
Rev.	Rev. Date	Purpose of revision		Orig/Dwn	Checked	Rev'd	Apprv'd

**Jacobs**  
 95 Bowland Street, Glasgow, G2 7JX, UK.  
 Tel: +44(0)141 243 8000  
 www.jacobs.com

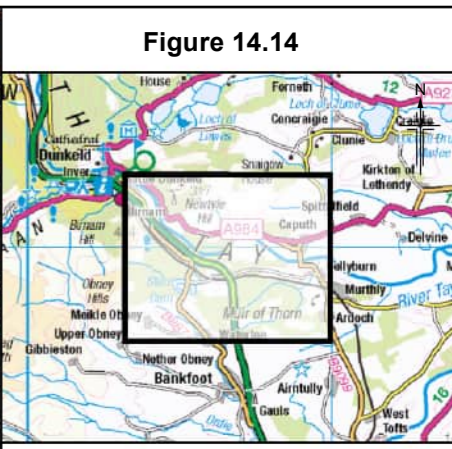
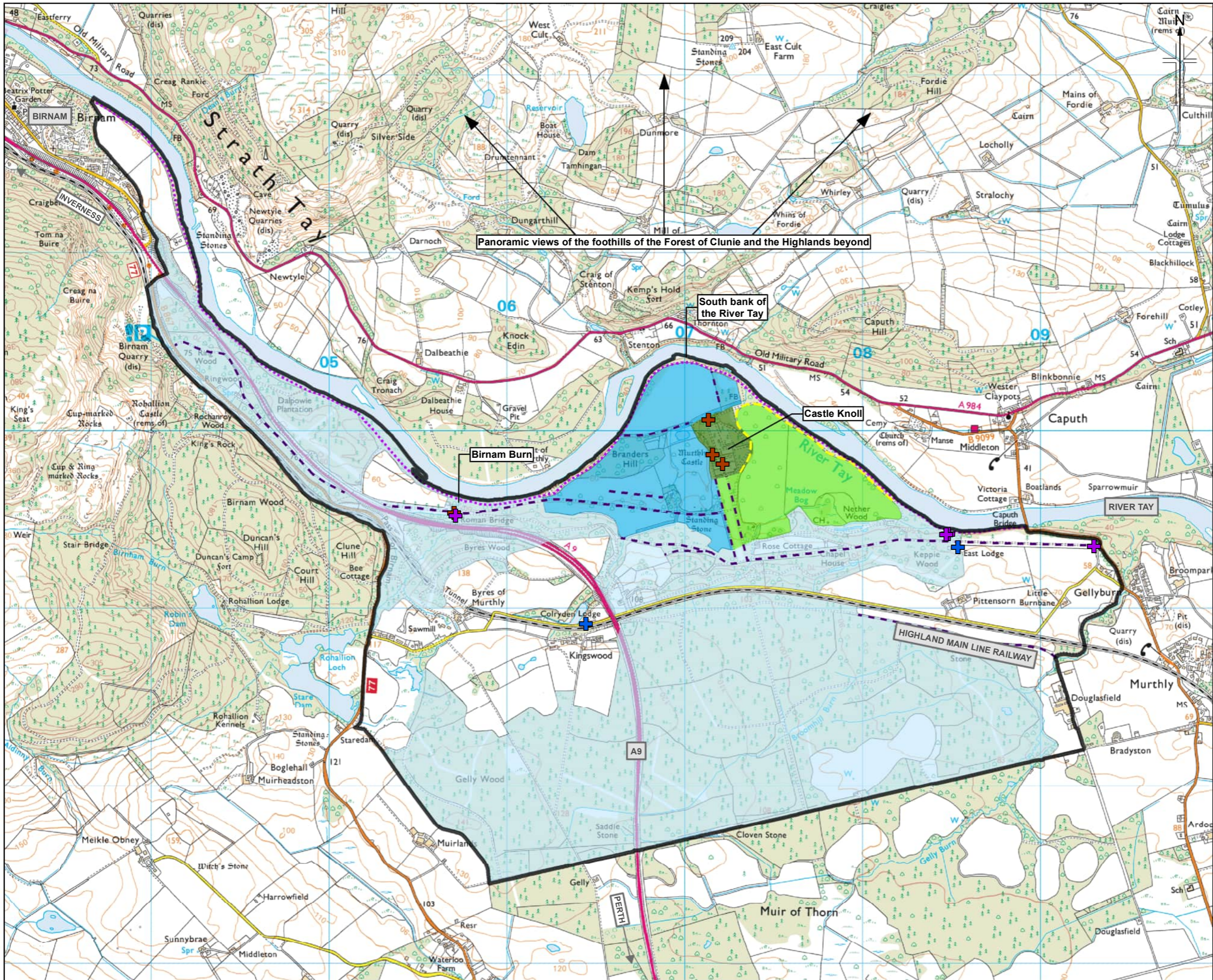
Client  
  
 TRANSPORT SCOTLAND  
 CÒRPHAL ALBA

Project  
  
**A9 DUALLING**  
 PERTH TO INVERNESS  
 Pass of Birnam to Tay Crossing

Drawing title  
**DMRB Stage 2  
 Location of Historic  
 Landscape Types  
 Option ST2D** Sheet 2 of 2

Drawing Status	A - Approved as Stage Complete		
Scale	1:25,000 @ A3	DO NOT SCALE	
Jacobs No.	B2140002		
BIM No.	A9P02-JAC-EGN-Z_ZZZZZ_ZZ-RP-EN-0007_FIG14-13		
Drawing number	<b>Figure 14.13b</b>	Rev	<b>C01</b>

© Crown copyright and database right 2019. All rights reserved. Ordnance Survey Licence number 100046688.



**Legend**

- Murthly Castle Inventory Garden and Designed Landscape

Key landscape features identified from the Inventory description comprising:

- South bank of the River Tay
- Foothills of the Forest of Clunie and the Highlands
- Castle Knoll
- Birnam Burn

Approximate locations and extent of special features\*

- Category A Listed Building
- Category B Listed Building
- Category C Listed Building
- Policy woodland
- Castle gardens
- Parkland to the east of the castle
- Parkland to the west of the castle
- Projected line of the Ha Ha
- Identified avenues
- Projected route of the riverside drive

\* Identified from the inventory description, 1st Edition OS mapping and modern aerial photography

Rev.	Rev. Date	Purpose of revision	MK	DB	GK	AJG
C01	MAR 2022	Approved				

**Jacobs**  
 95 Belford Street, Glasgow G2 7JX, UK  
 Tel: +44(0)141 243 8000  
 www.jacobs.com

Client  
  
 TRANSPORT SCOTLAND  
 COPHDHAL ALBA

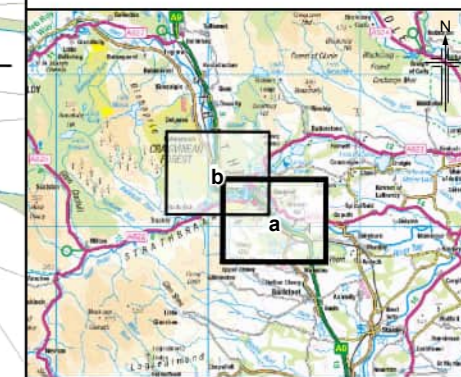
Project  
  
**A9 DUALLING**  
 PERTH TO INVERNESS  
 Pass of Birnam to Tay Crossing

Drawing title  
**DMRB Stage 2 Murthly Castle Inventory Garden and Designed Landscape, Key Landscape Features and Special Features**

Sheet 1 of 1

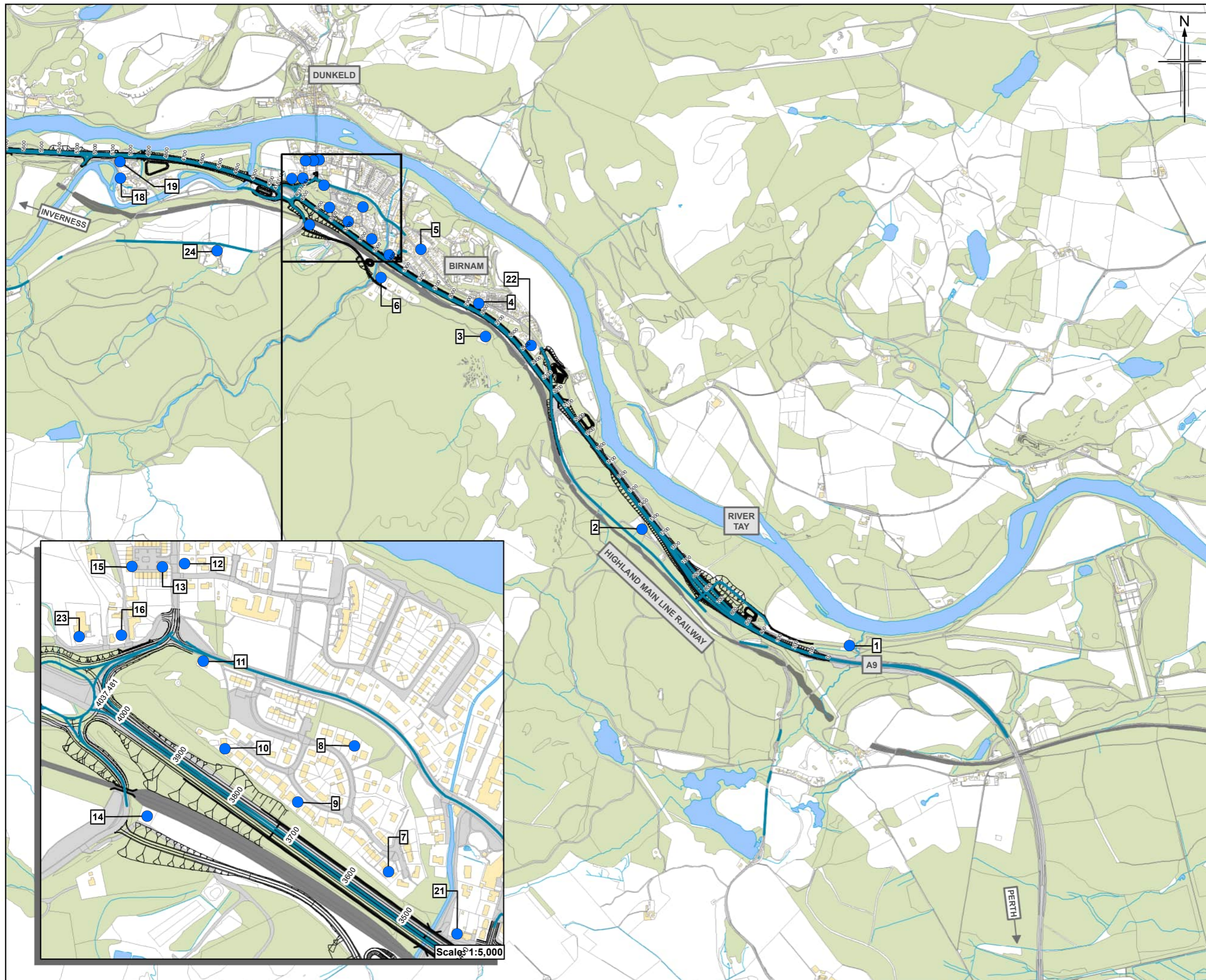
Drawing Status	A - Approved as Stage Complete		
Scale	1:20,000	@ A3	DO NOT SCALE
Jacobs No.	B2140002		
BIM No.	A9P02-JAC-EGN-Z_ZZZZZ_ZZ-RP-EN-0007_FIG14-14		
Drawing number	<b>Figure 14.14</b>		Rev C01

Figure 15.1a



Legend

- Option ST2A
- ⊗ Indicative location of SuDS Option A
- Air Quality Human Health Receptors
- Air Quality Affected Road Network (ARN)



CO1	MAR 2022	Approved		MK	SK	GK	AJG
Rev.	Rev. Date	Purpose of revision	Orig/Dwn	Checkd	Rev'd	Apprv'd	

**Jacobs**  
 95 Botwell Street, Glasgow G2 7HX, UK.  
 Tel: +44(0)141 243 8000  
 www.jacobs.com



Drawing title  
**DMRB Stage 2  
 Location of Air Quality  
 Human Health Receptors  
 Option ST2A**

Drawing Status	A – Approved as Stage Complete		
Scale	1:20,000	@ A3	DO NOT SCALE
Jacobs No.	B2140002		
BIM No.	A9P02-JAC-EGN-Z_ZZZZZ_ZZ-RP-EN-0008_FIG15-1		
Drawing number	Figure 15.1a	Rev	C01

© Crown copyright 2022. You may re-use this information (excluding logos) free of charge in any format or medium, under the terms of the Open Government Licence. To view this licence, visit <http://www.nationalarchives.gov.uk/doc/open-government-licence/> or e-mail: [psi@nationalarchives.gov.uk](mailto:psi@nationalarchives.gov.uk). Where we have identified any third party copyright information you will need to obtain permission from the copyright holders concerned. Limitation: This drawing has been prepared on behalf of, and for the exclusive use of, Jacobs' Client, and is subject to, and issued in accordance with, the provisions of the contract between Jacobs and the Client. Jacobs accepts no liability or responsibility whatsoever for, or in respect of, any use of, or reliance upon, this drawing by any third party.


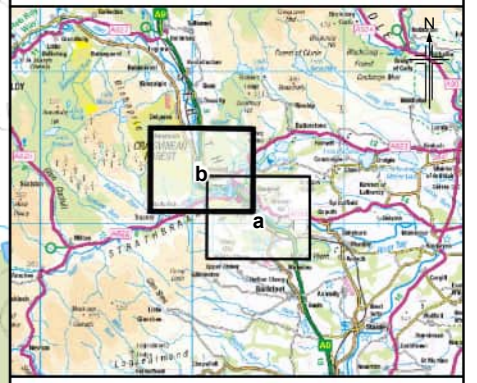
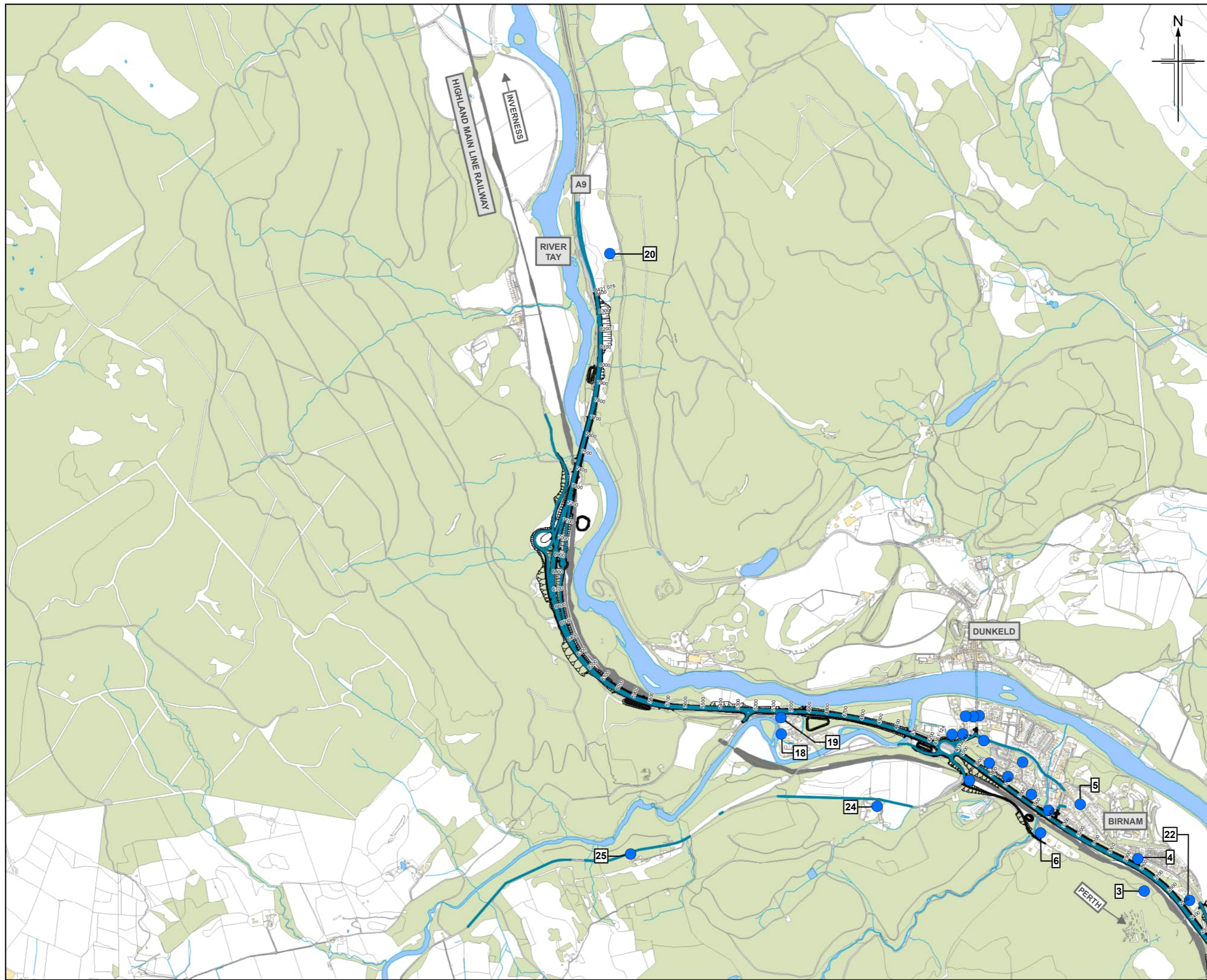


Figure 15.1b



- Legend**
- Option ST2A
  - Indicative location of SuDS Option A
  - Air Quality Human Health Receptors
  - Air Quality Affected Road Network (ARN)



CO1	MAR 2022	Approved	MK	SK	GK	AJG
Rev.	Rev. Date	Purpose of revision	Orig/Dwn	Checked	Rev'd	Apprv'd

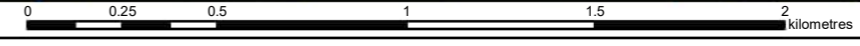
**Jacobs**  
 95 Botolph Claydon, Great Britain, UK  
 Tel: +44(0)141 243 8000  
 www.jacobs.com



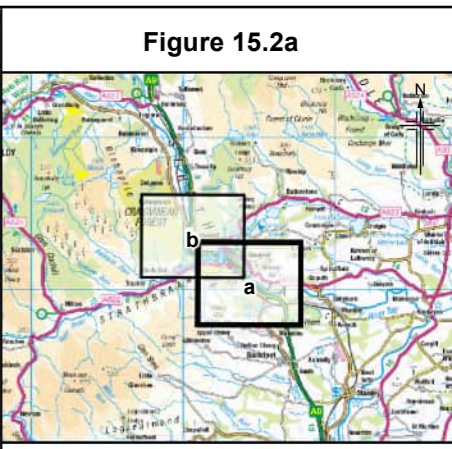
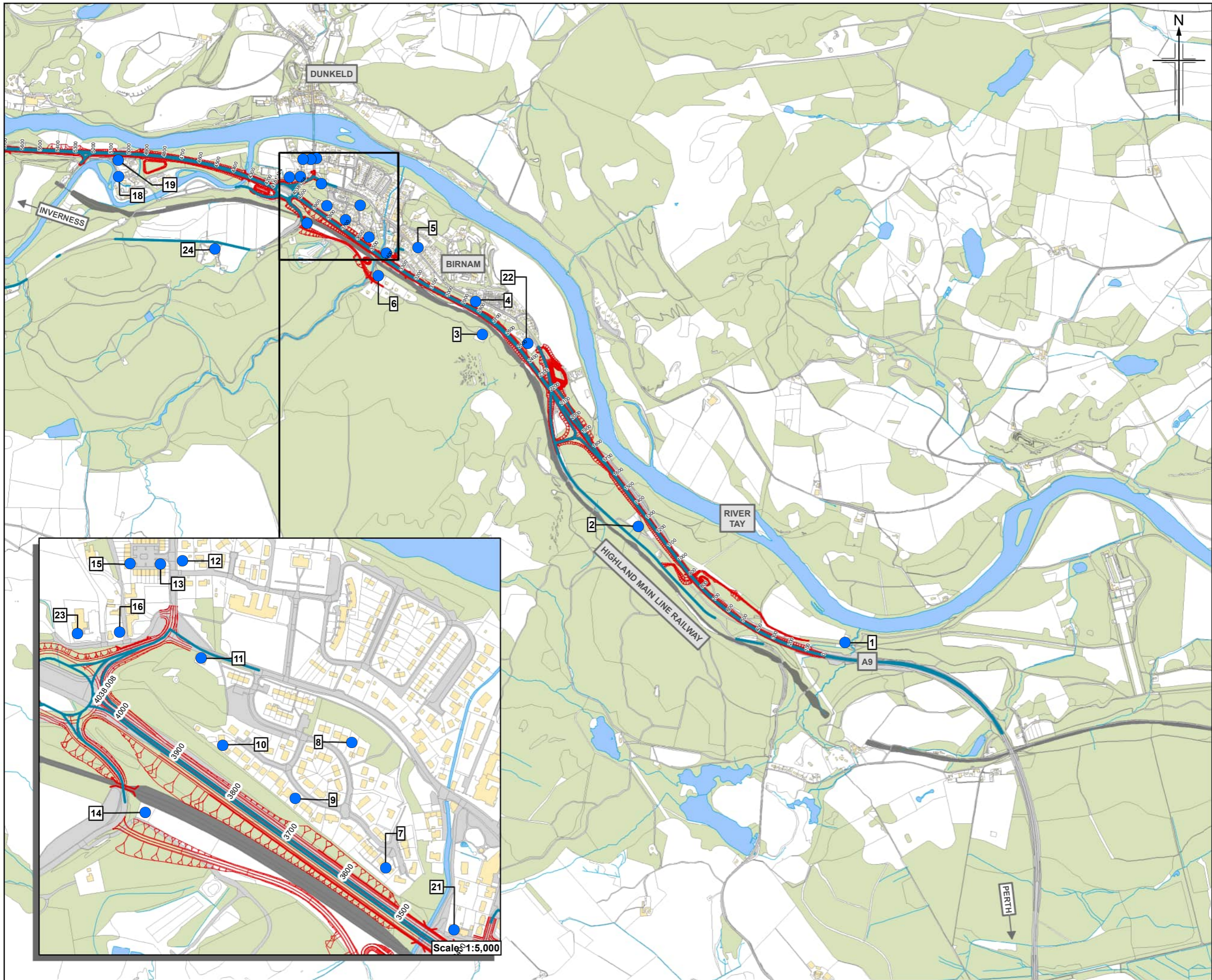
Drawing title  
**DMRB Stage 2  
 Location of Air Quality  
 Human Health Receptors  
 Option ST2A**

Drawing Status	A – Approved as Stage Complete		
Scale	1:20,000	@ A3	DO NOT SCALE
Jacobs No.	B2140002		
BIM No.	A9P02-JAC-EGN-Z_ZZZZZ_ZZ-RP-EN-0008_FIG15-1		
Drawing number	Figure 15.1b	Rev	C01

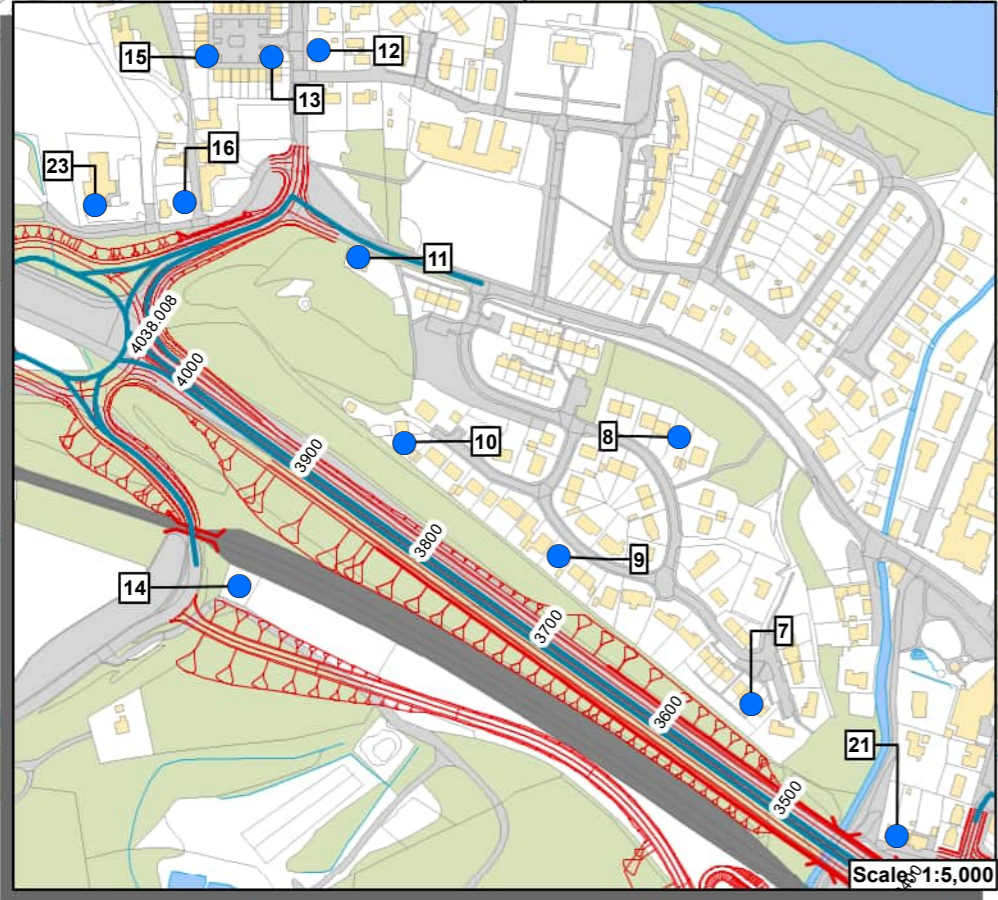
© Crown copyright 2022. You may re-use this information (excluding logos) free of charge in any format or medium, under the terms of the Open Government Licence. To view this licence, visit <http://www.nationalarchives.gov.uk/doc/open-government-licence/> or e-mail: [psi@nationalarchives.gov.uk](mailto:psi@nationalarchives.gov.uk). Where we have identified any third party copyright information you will need to obtain permission from the copyright holders concerned. Limitation: This drawing has been prepared on behalf of, and for the exclusive use of, the Client, and is subject to, and issued in accordance with, the provisions of the contract between Jacobs and the Client. Jacobs accepts no liability or responsibility whatsoever for, or in respect of, any use of, or reliance upon, this drawing by any third party.







- Legend**
- Option ST2B
  - - - Indicative location of SuDS Option ST2B
  - Air Quality Human Health Receptors
  - Air Quality Affected Road Network (ARN)



CO1	MAR 2022	Approved		MK	SK	GK	AJG
Rev.	Rev. Date	Purpose of revision	Orig/Dwn	Checkd	Rev'd	Apprv'd	

**Jacobs**  
 95 Botolph Claydon, Great Britain, UK  
 Tel: +44(0)1473 8000  
 www.jacobs.com




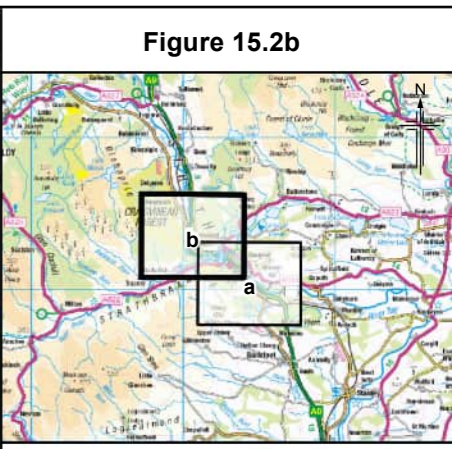
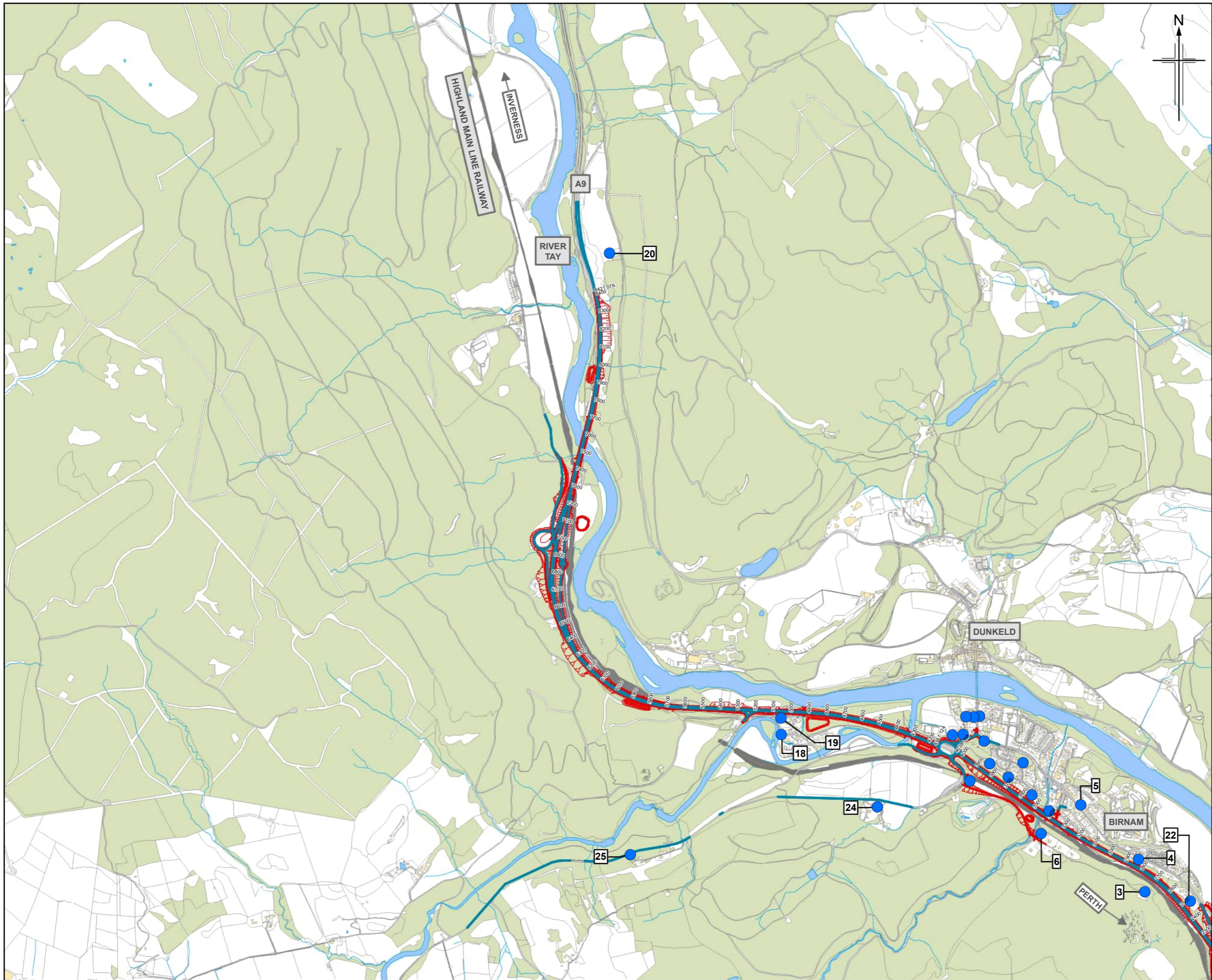
**DMRB Stage 2  
 Location of Air Quality  
 Human Health Receptors  
 Option ST2B**

Sheet 1 of 2

Drawing Status	A - Approved as Stage Complete		
Scale	1:20,000	@ A3	DO NOT SCALE
Jacobs No.	B2140002		
BIM No.	A9P02-JAC-EGN-Z_ZZZZZ_ZZ-RP-EN-0008_FIG15-2		
Drawing number	Figure 15.2a	Rev	C01

© Crown copyright and database right 2019. All rights reserved. Ordnance Survey Licence number 100046688.





- Legend**
- Option ST2B
  - Indicative location of SuDS Option ST2B
  - Air Quality Human Health Receptors
  - Air Quality Affected Road Network (ARN)

CO1	MAR 2022	Approved	MK	SK	GK	AJG
Rev.	Rev. Date	Purpose of revision	Orig/Dwn	Checked	Rev'd	Apprv'd

**Jacobs**  
 95 Botolph Claydon, Gwent, NP23 7JX, UK.  
 Tel: +44(0)141 243 8000  
 www.jacobs.com



Drawing title  
**DMRB Stage 2  
 Location of Air Quality  
 Human Health Receptors  
 Option ST2B**

Drawing Status	A - Approved as Stage Complete		
Scale	1:20,000	@ A3	DO NOT SCALE
Jacobs No.	B2140002		
BIM No.	A9P02-JAC-EGN-Z_ZZZZZ_ZZ-RP-EN-0008_FIG15-2		
Drawing number	<b>Figure 15.2b</b>	Rev	C01

© Crown copyright 2022. You may re-use this information (excluding logos) free of charge in any format or medium, under the terms of the Open Government Licence. To view this licence, visit <http://www.nationalarchives.gov.uk/doc/open-government-licence/> or e-mail: [psi@nationalarchives.gov.uk](mailto:psi@nationalarchives.gov.uk). Where we have identified any third party copyright information you will need to obtain permission from the copyright holders concerned. Limitation: This drawing has been prepared on behalf of, and for the exclusive use of, Jacobs' Client, and is subject to, and issued in accordance with, the provisions of the contract between Jacobs and the Client. Jacobs accepts no liability or responsibility whatsoever for, or in respect of, any use of, or reliance upon, this drawing by any third party.


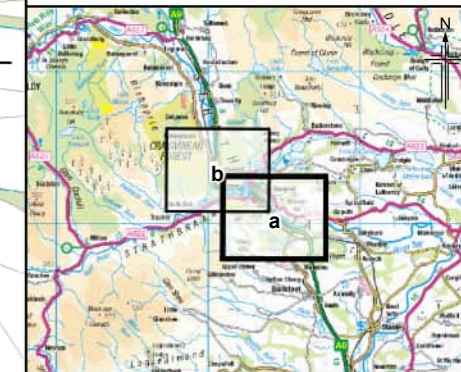
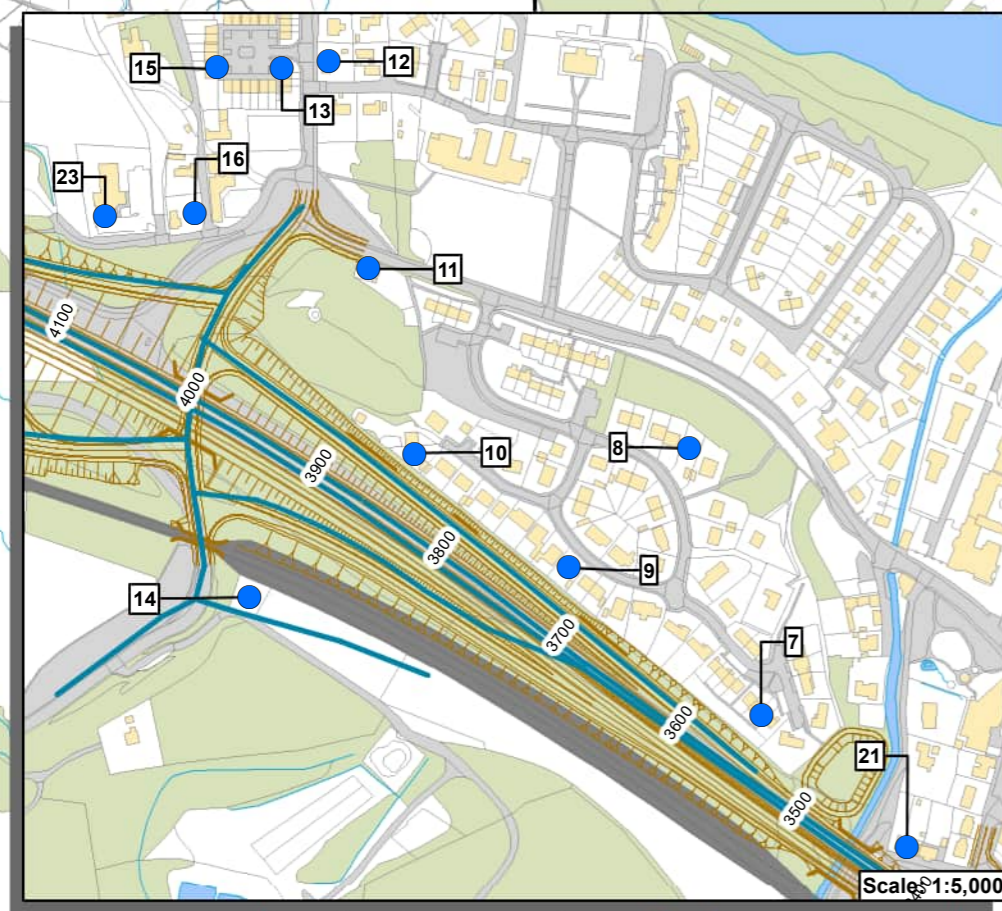
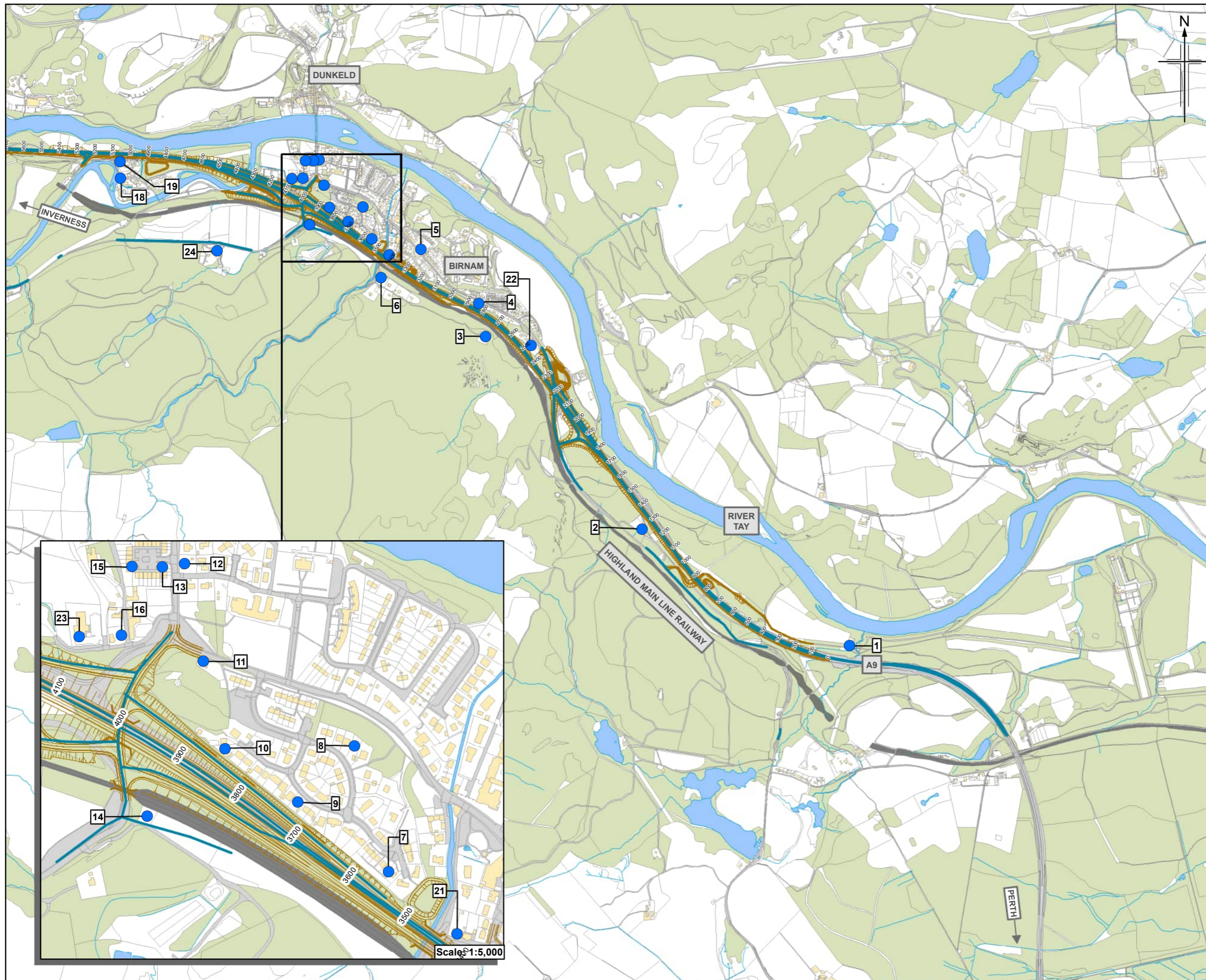


Figure 15.3a



- Legend**
- Option ST2C
  - Indicative location of SuDS Option ST2C
  - Air Quality Human Health Receptors
  - Air Quality Affected Road Network (ARN)



CO1	MAR 2022	Approved		MK	SK	GK	AJG
Rev.	Rev. Date	Purpose of revision	Orig/Dwn	Checkd	Rev'd	Apprv'd	

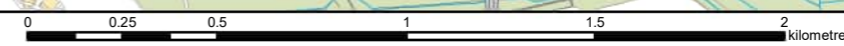
**Jacobs**  
 95 Botwell Street, Glasgow G2 7HX, UK.  
 Tel: +44(0)141 243 8000  
 www.jacobs.com

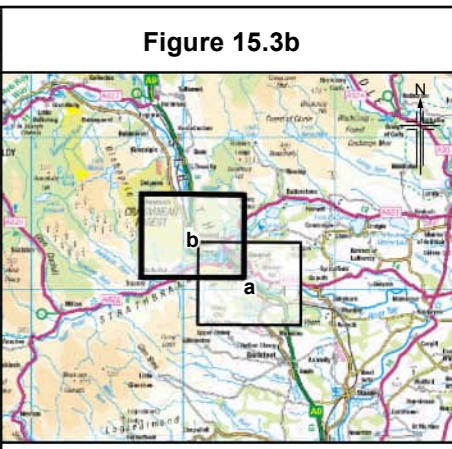


Drawing title  
**DMRB Stage 2  
 Location of Air Quality  
 Human Health Receptors  
 Option ST2C**

Drawing Status	A - Approved as Stage Complete		
Scale	1:20,000	@ A3	DO NOT SCALE
Jacobs No.	B2140002		
BIM No.	A9P02-JAC-EGN-Z_ZZZZZ_ZZ-RP-EN-0008_FIG15-3		
Drawing number	Figure 15.3a	Rev	C01

© Crown copyright 2022. You may re-use this information (excluding logos) free of charge in any format or medium, under the terms of the Open Government Licence. To view this licence, visit <http://www.nationalarchives.gov.uk/doc/open-government-licence/> or e-mail: [psi@nationalarchives.gov.uk](mailto:psi@nationalarchives.gov.uk). Where we have identified any third party copyright information you will need to obtain permission from the copyright holders concerned. Limitation: This drawing has been prepared on behalf of, and for the exclusive use of, Jacobs' Client, and is subject to, and issued in accordance with, the provisions of the contract between Jacobs and the Client. Jacobs accepts no liability or responsibility whatsoever for, or in respect of, any use of, or reliance upon, this drawing by any third party.





- Legend**
- Option ST2C
  - Indicative location of SuDS Option ST2C
  - Air Quality Human Health Receptors
  - Air Quality Affected Road Network (ARN)

CO1	MAR 2022	Approved	MK	SK	GK	AJG
Rev.	Rev. Date	Purpose of revision	Orig/Dwn	Checked	Rev'd	Apprv'd


**Jacobs**  
 95 Botolph Claydon, Great Britain, UK  
 Tel: +44(0)1473 243 800  
 www.jacobs.com

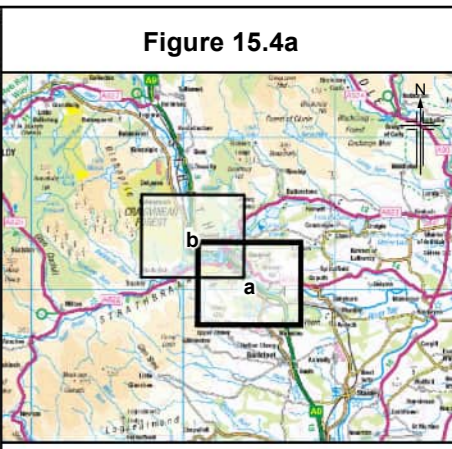
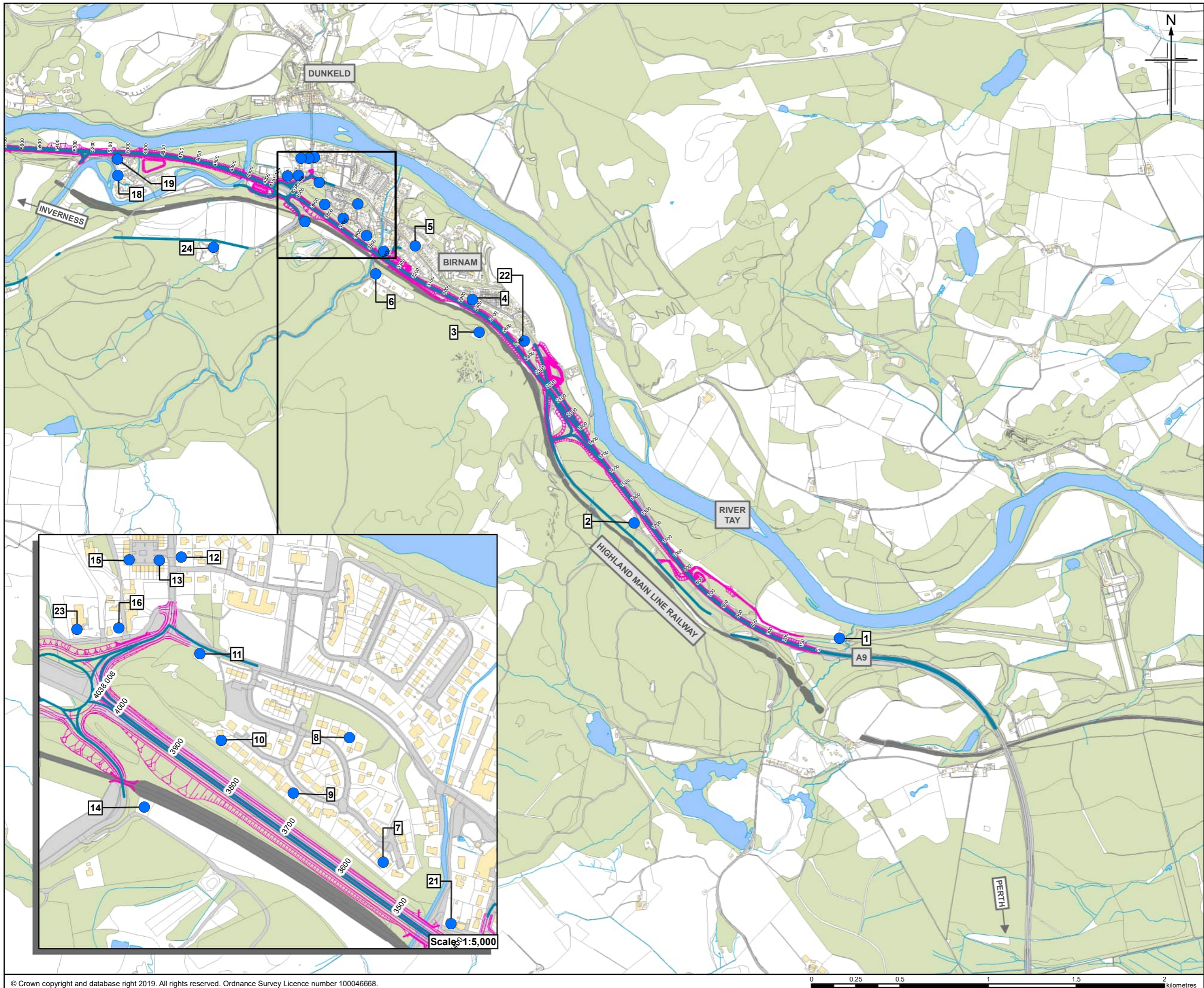


**DMRB Stage 2  
 Location of Air Quality  
 Human Health Receptors  
 Option ST2C**

Drawing Status	A - Approved as Stage Complete		
Scale	1:20,000	@ A3	DO NOT SCALE
Jacobs No.	B2140002		
BIM No.	A9P02-JAC-EGN-Z_ZZZZZ_ZZ-RP-EN-0008_FIG15-3		
Drawing number	Figure 15.3b	Rev	C01

© Crown copyright 2022. You may re-use this information (excluding logos) free of charge in any format or medium, under the terms of the Open Government Licence. To view this licence, visit <http://www.nationalarchives.gov.uk/doc/open-government-licence/> or e-mail: [psi@nationalarchives.gov.uk](mailto:psi@nationalarchives.gov.uk). Where we have identified any third party copyright information you will need to obtain permission from the copyright holders concerned. Limitation: This drawing has been prepared on behalf of, and for the exclusive use of, the Client, and is subject to, and issued in accordance with, the provisions of the contract between Jacobs and the Client. Jacobs accepts no liability or responsibility whatsoever for, or in respect of, any use of, or reliance upon, this drawing by any third party.





- Legend**
- Option ST2D
  - ⬭ Indicative location of SuDS Option ST2D
  - Air Quality Human Health Receptors
  - Air Quality Affected Road Network (ARN)

CO1	MAR 2022	Approved		MK	SK	GK	AJG
Rev.	Rev. Date	Purpose of revision	Orig/Dwn	Checkd	Rev'd	Apprv'd	

**Jacobs**  
 95 Botwell Street, Glasgow G2 7HX, UK.  
 Tel: +44(0)141 243 8000  
 www.jacobs.com




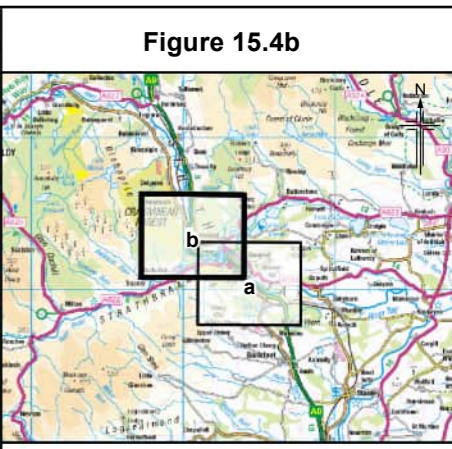
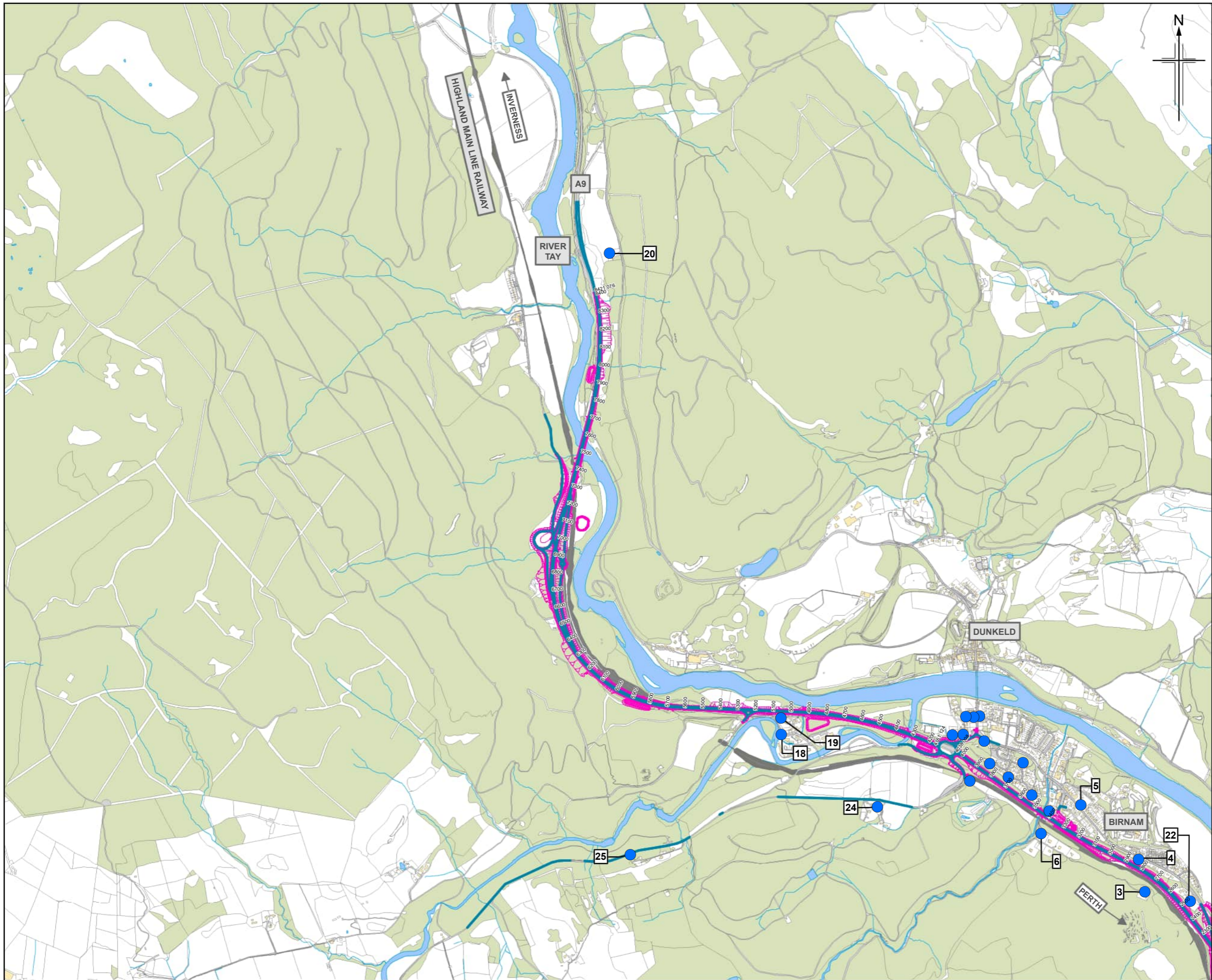
Drawing title  
**DMRB Stage 2  
 Location of Air Quality  
 Human Health Receptors  
 Option ST2D**

Sheet 1 of 2

Drawing Status	A - Approved as Stage Complete		
Scale	1:20,000	@ A3	DO NOT SCALE
Jacobs No.	B2140002		
BIM No.	A9P02-JAC-EGN-Z_ZZZZZ_ZZ-RP-EN-0008_FIG15-4		
Drawing number	Figure 15.4a	Rev	C01

© Crown copyright 2022. You may re-use this information (excluding logos) free of charge in any format or medium, under the terms of the Open Government Licence. To view this licence, visit <http://www.nationalarchives.gov.uk/doc/open-government-licence/> or e-mail: [psi@nationalarchives.gov.uk](mailto:psi@nationalarchives.gov.uk). Where we have identified any third party copyright information you will need to obtain permission from the copyright holders concerned. Limitation: This drawing has been prepared on behalf of, and for the exclusive use of, Jacobs' Client, and is subject to, and issued in accordance with, the provisions of the contract between Jacobs and the Client. Jacobs accepts no liability or responsibility whatsoever for, or in respect of, any use of, or reliance upon, this drawing by any third party.





- Legend**
- Option ST2D
  - Indicative location of SuDS Option ST2D
  - Air Quality Human Health Receptors
  - Air Quality Affected Road Network (ARN)

CO1	MAR 2022	Approved	MK	SK	GK	AJG
Rev.	Rev. Date	Purpose of revision	Orig/Dwn	Checkd	Rev'd	Apprv'd


**Jacobs**  
 95 Botolph Claydon, Gwent, NP23 7JX, UK.  
 Tel: +44(0)141 243 8000  
 www.jacobs.com

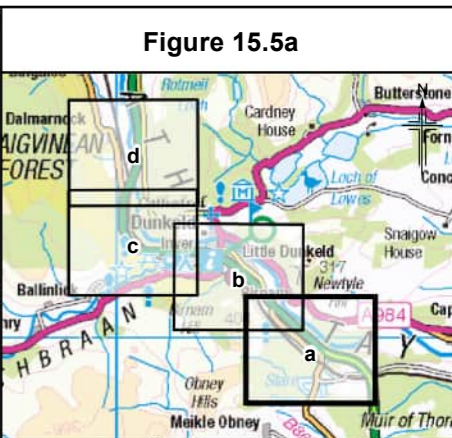
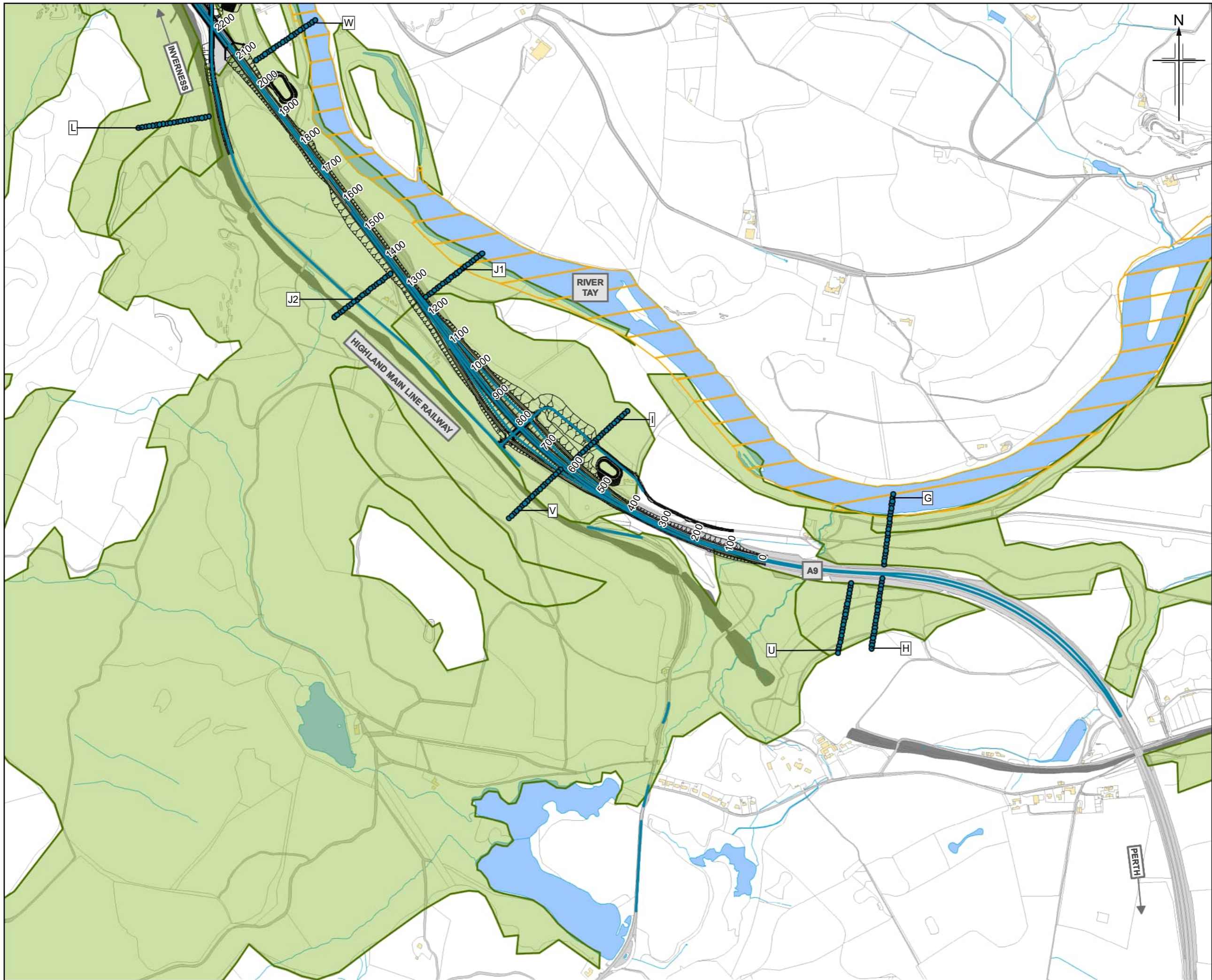


**DMRB Stage 2  
 Location of Air Quality  
 Human Health Receptors  
 Option ST2D**

Drawing Status	A - Approved as Stage Complete		
Scale	1:20,000	@ A3	DO NOT SCALE
Jacobs No.	B2140002		
BIM No.	A9P02-JAC-EGN-Z_ZZZZZ_ZZ-RP-EN-0008_FIG15-4		
Drawing number	Figure 15.4b	Rev	C01

© Crown copyright 2022. You may re-use this information (excluding logos) free of charge in any format or medium, under the terms of the Open Government Licence. To view this licence, visit <http://www.nationalarchives.gov.uk/doc/open-government-licence/> or e-mail: [psi@nationalarchives.gov.uk](mailto:psi@nationalarchives.gov.uk). Where we have identified any third party copyright information you will need to obtain permission from the copyright holders concerned. Limitation: This drawing has been prepared on behalf of, and for the exclusive use of, Jacobs' Client, and is subject to, and issued in accordance with, the provisions of the contract between Jacobs and the Client. Jacobs accepts no liability or responsibility whatsoever for, or in respect of, any use of, or reliance upon, this drawing by any third party.





- Legend**
- Option ST2A
  - Indicative location of SuDS Option ST2A
  - Designated Site Transects
  - Air Quality Affected Road Network (ARN)
  - Ancient Woodland Boundary
  - Special Areas of Conservation (SAC)


Rev.	Rev. Date	Approved	MK	SK	GK	AJG
C01	MAR 2022	Approved				

**Jacobs**  
 96 Botolph Claydon, Great Britain, Norfolk, UK  
 Tel: +44(0)1473 243 800  
 www.jacobs.com

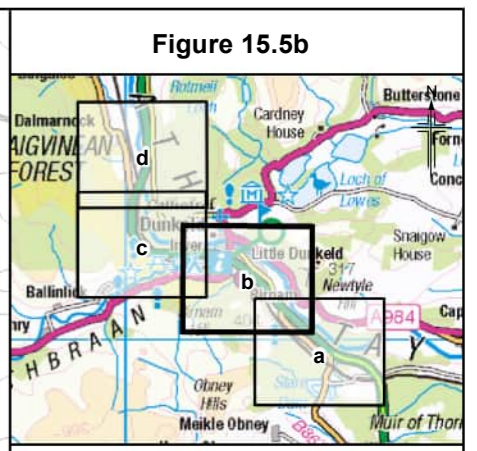
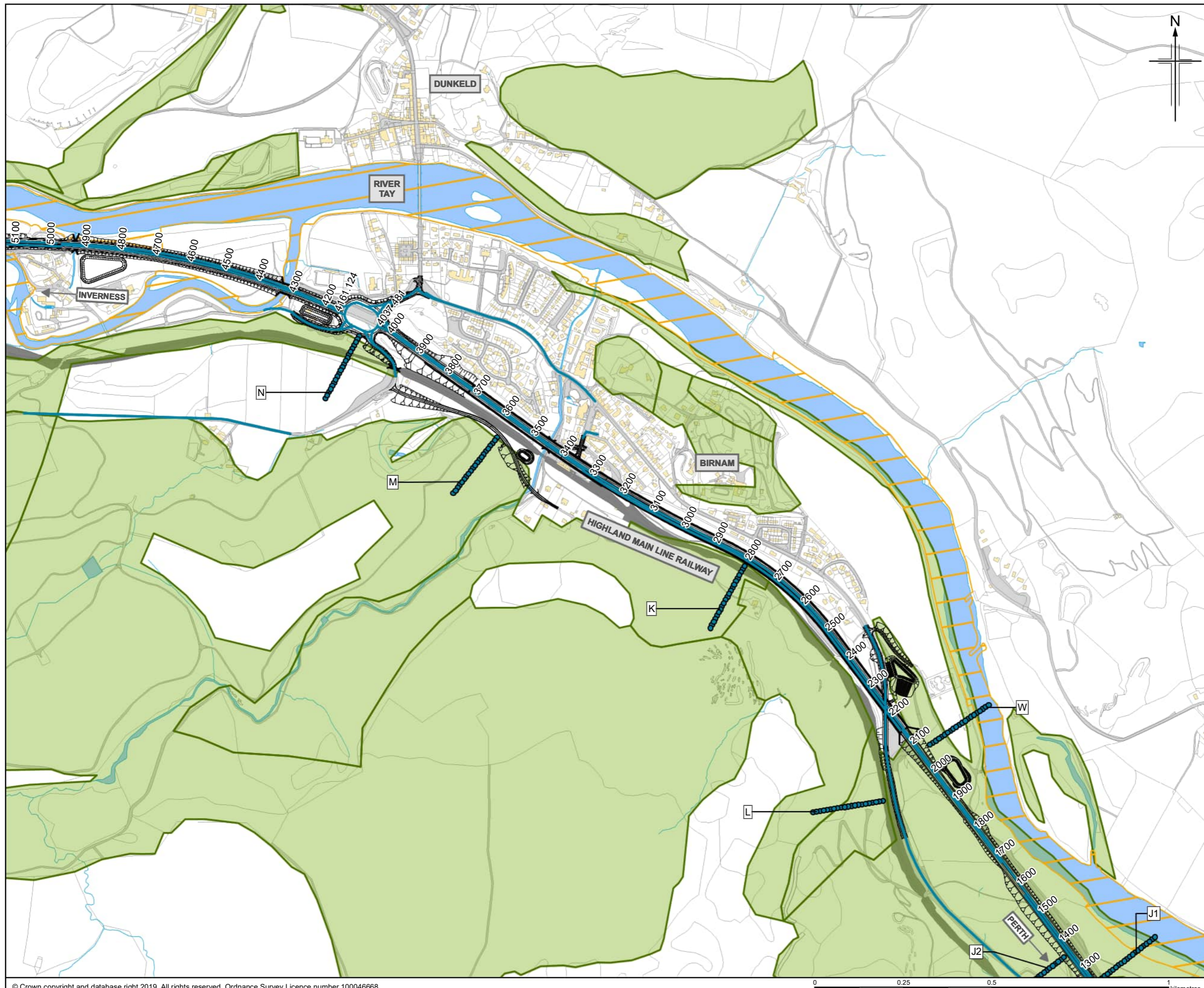


**DMRB Stage 2  
 Air Quality Assessment:  
 Designated Habitats –  
 Option ST2A** Sheet 1 of 4

Drawing Status	A – Approved as Stage Complete		
Scale	1:10,000	@ A3	DO NOT SCALE
Jacobs No.	B2140002		
BIM No.	A9P02-JAC-EGN-Z_ZZZZ_ZZ-RP-EN-0008_FIG15-5		
Drawing number	Figure 15.5a	Rev	C01



© Crown copyright 2022. You may re-use this information (excluding logos) free of charge in any format or medium, under the terms of the Open Government Licence. To view this licence, visit <http://www.nationalarchives.gov.uk/doc/open-government-licence/> or e-mail: [psi@nationalarchives.gov.uk](mailto:psi@nationalarchives.gov.uk). Where we have identified any third party copyright information you will need to obtain permission from the copyright holders concerned. Limitation: This drawing has been prepared on behalf of, and for the exclusive use of, Jacobs' Client, and is subject to, and issued in accordance with, the provisions of the contract between Jacobs and the Client. Jacobs accepts no liability or responsibility whatsoever for, or in respect of, any use of, or reliance upon, this drawing by any third party.



- Legend**
- Option ST2A
  - Indicative location of SuDS Option ST2A
  - Designated Site Transects
  - Air Quality Affected Road Network (ARN)
  - Ancient Woodland Boundary
  - Special Areas of Conservation (SAC)

Rev.	Rev. Date	Purpose of revision	Orig/Dwn	Checkd	Rev'd	Apprv'd	
C01	MAR 2022	Approved		MK	SK	GK	AJG


**Jacobs**  
 96 Botwell Street, Glasgow G2 7HX, UK.  
 Tel: +44(0)141 243 8000  
 www.jacobs.com



**DMRB Stage 2  
 Air Quality Assessment:  
 Designated Habitats –  
 Option ST2A** Sheet 2 of 4

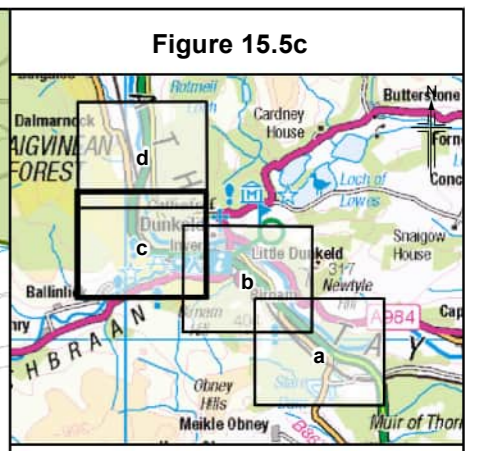
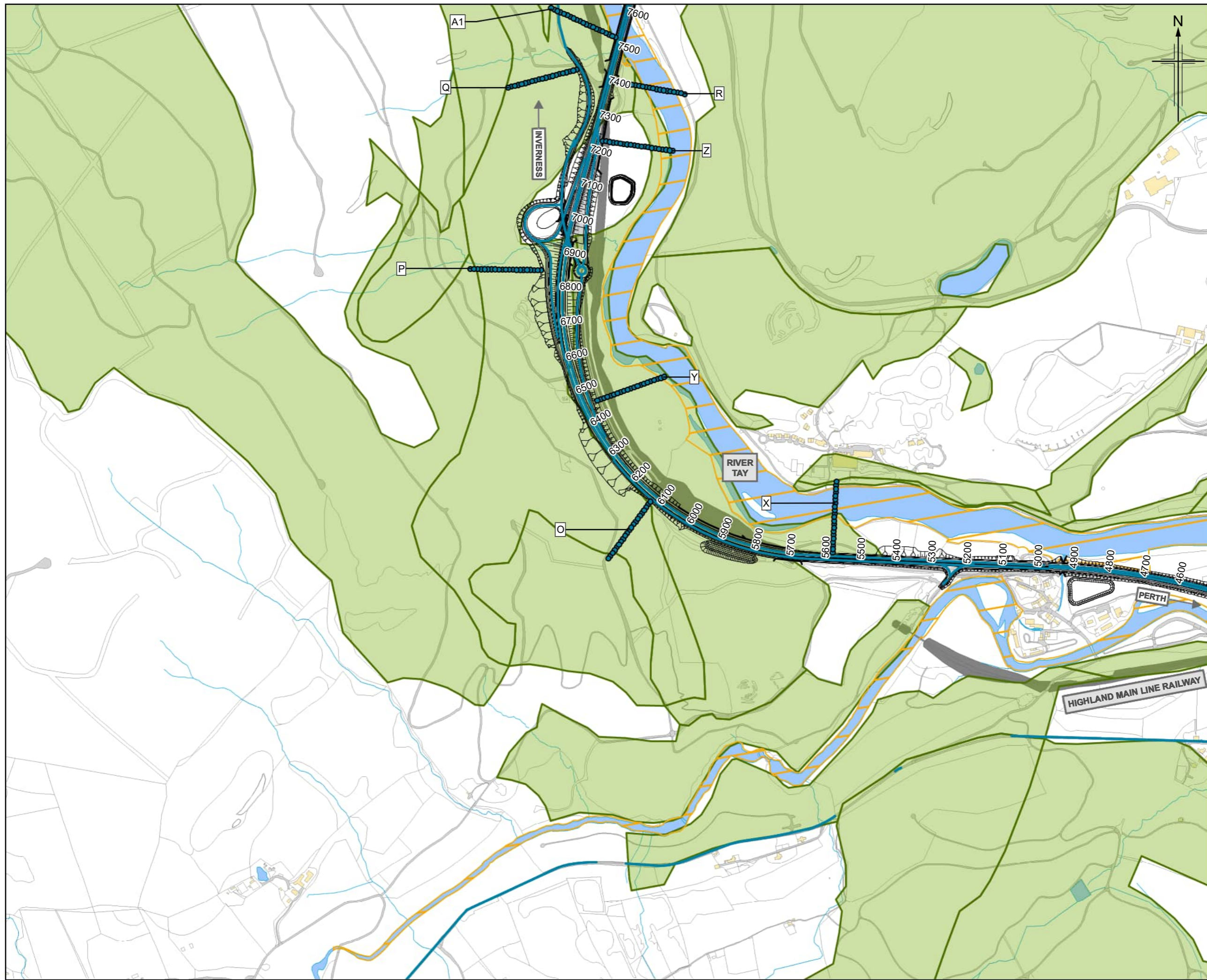
Drawing Status	A – Approved as Stage Complete		
Scale	1:10,000	@ A3	DO NOT SCALE
Jacobs No.	B2140002		
BIM No.	A9P02-JAC-EGN-Z_ZZZZZ_ZZ-RP-EN-0008_FIG15-5		

Drawing number	<b>Figure 15.5b</b>	Rev	C01
----------------	---------------------	-----	-----



© Crown copyright 2022. You may re-use this information (excluding logos) free of charge in any format or medium, under the terms of the Open Government Licence. To view this licence, visit <http://www.nationalarchives.gov.uk/doc/open-government-licence/> or e-mail: [psi@nationalarchives.gov.uk](mailto:psi@nationalarchives.gov.uk). Where we have identified any third party copyright information you will need to obtain permission from the copyright holders concerned. Limitation: This drawing has been prepared on behalf of, and for the exclusive use of, Jacobs' Client, and is subject to, and issued in accordance with, the provisions of the contract between Jacobs and the Client. Jacobs accepts no liability or responsibility whatsoever for, or in respect of, any use of, or reliance upon, this drawing by any third party.





- Legend**
- Option ST2A
  - Indicative location of SuDS Option ST2A
  - Designated Site Transects
  - Air Quality Affected Road Network (ARN)
  - Ancient Woodland Boundary
  - Special Areas of Conservation (SAC)


C01	MAR 2022	Approved	MK	SK	GK	AJG
Rev.	Rev. Date	Purpose of revision	Orig/Dwn	Checkd	Rev'd	Apprv'd

**Jacobs**  
 95 Botolph Claydon, Gwent, NP23 7JX, UK  
 Tel: +44(0)141 243 8000  
 www.jacobs.com

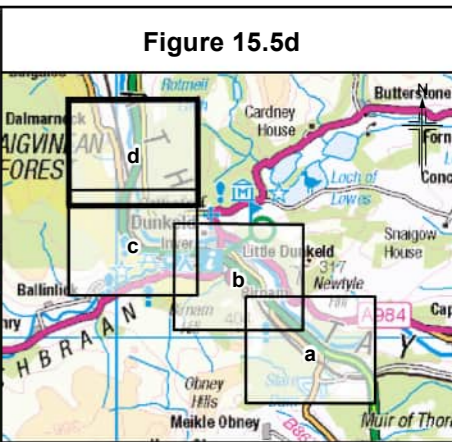
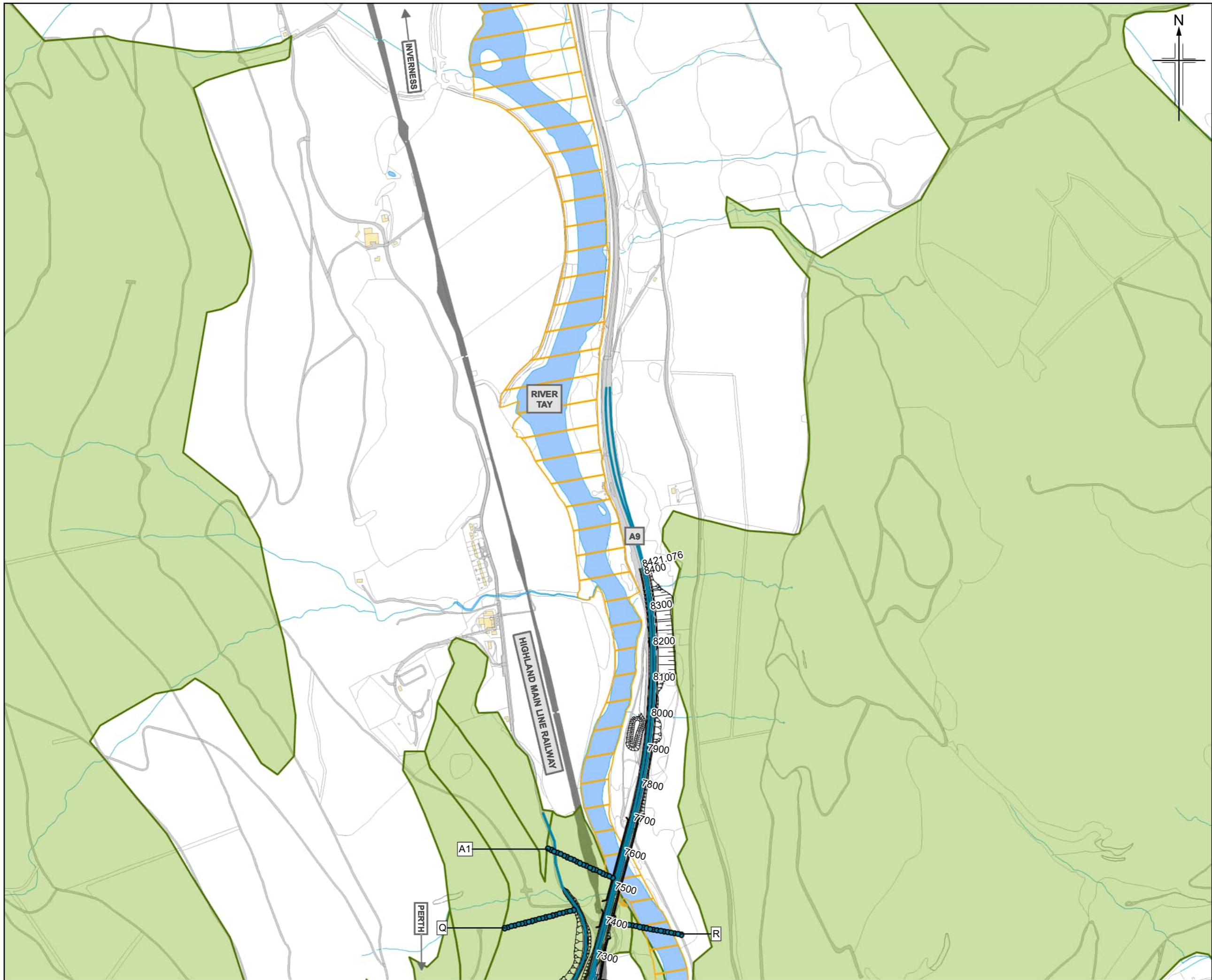


**DMRB Stage 2  
 Air Quality Assessment:  
 Designated Habitats –  
 Option ST2A** Sheet 3 of 4

Drawing Status	A – Approved as Stage Complete	
Scale	1:10,000 @ A3	DO NOT SCALE
Jacobs No.	B2140002	
BIM No.	A9P02-JAC-EGN-Z_ZZZZZ_ZZ-RP-EN-0008_FIG15-5	
Drawing number	Figure 15.5c	Rev C01



© Crown copyright 2022. You may re-use this information (excluding logos) free of charge in any format or medium, under the terms of the Open Government Licence. To view this licence, visit <http://www.nationalarchives.gov.uk/doc/open-government-licence/> or e-mail: [psi@nationalarchives.gov.uk](mailto:psi@nationalarchives.gov.uk). Where we have identified any third party copyright information you will need to obtain permission from the copyright holders concerned. Limitation: This drawing has been prepared on behalf of, and for the exclusive use of, the Client, and is subject to, and issued in accordance with, the provisions of the contract between Jacobs and the Client. Jacobs accepts no liability or responsibility whatsoever for, or in respect of, any use of, or reliance upon, this drawing by any third party.



- Legend**
- Option ST2A
  - ⊗ Indicative location of SuDS Option ST2A
  - Designated Site Transects
  - Air Quality Affected Road Network (ARN)
  - Ancient Woodland Boundary
  - ▨ Special Areas of Conservation (SAC)


Rev.	Rev. Date	Purpose of revision	Orig/Dwn	Checkd	Rev'd	Apprv'd	
C01	MAR 2022	Approved		MK	SK	GK	AJG

**Jacobs**  
 95 Botwell Street, Glasgow G2 7HX, UK.  
 Tel: +44(0)141 243 8000  
 www.jacobs.com

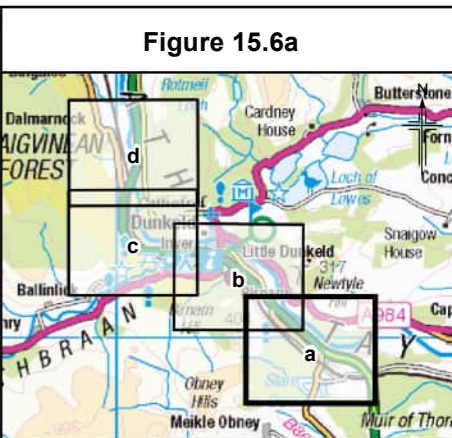
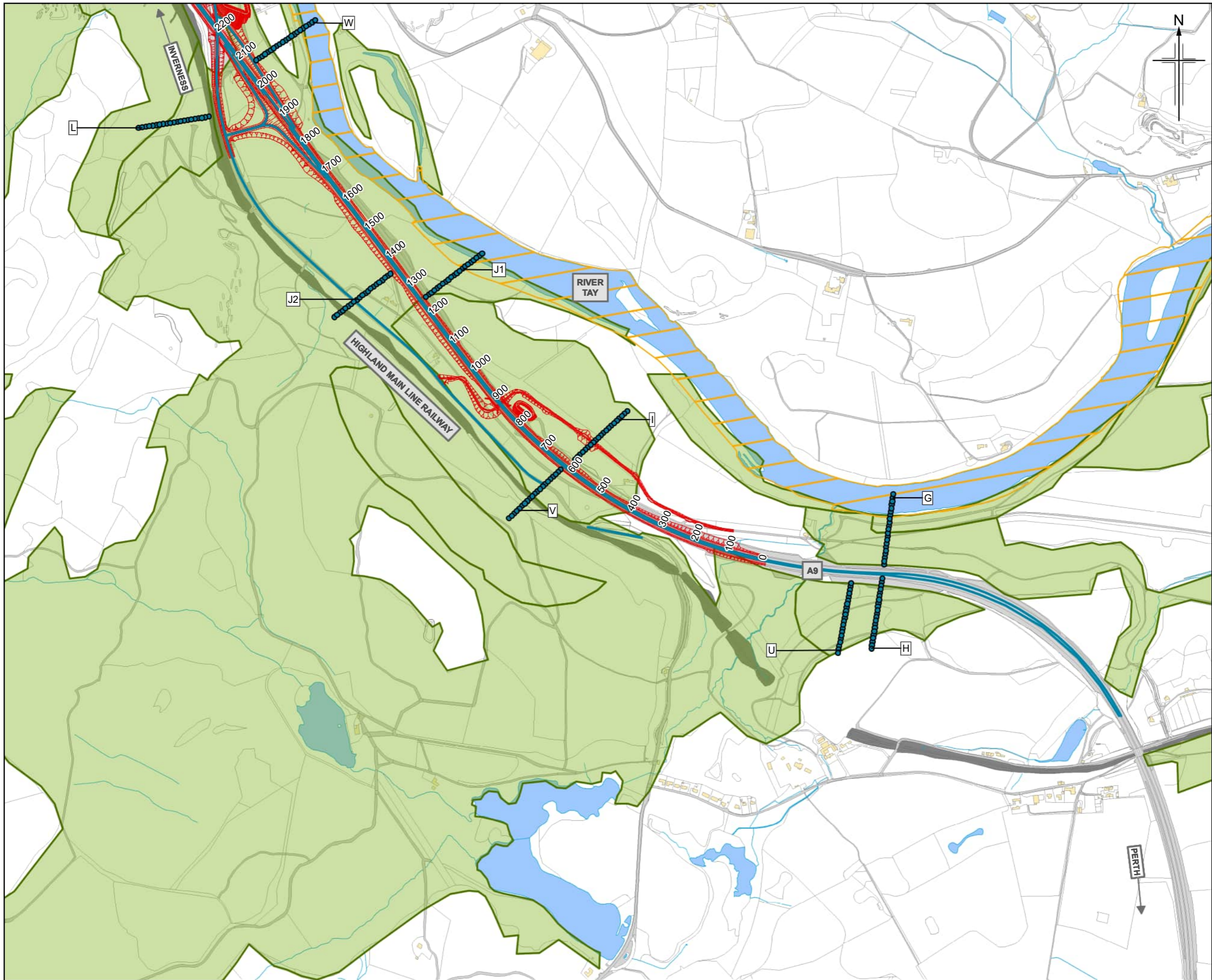


**DMRB Stage 2  
 Air Quality Assessment:  
 Designated Habitats –  
 Option ST2A** Sheet 4 of 4

Drawing Status	A – Approved as Stage Complete		
Scale	1:10,000	@ A3	DO NOT SCALE
Jacobs No.	B2140002		
BIM No.	A9P02-JAC-EGN-Z_ZZZZ_ZZ-RP-EN-0008_FIG15-5		
Drawing number	Figure 15.5d	Rev	C01



© Crown copyright 2022. You may re-use this information (excluding logos) free of charge in any format or medium, under the terms of the Open Government Licence. To view this licence, visit <http://www.nationalarchives.gov.uk/doc/open-government-licence/> or e-mail: [psi@nationalarchives.gov.uk](mailto:psi@nationalarchives.gov.uk). Where we have identified any third party copyright information you will need to obtain permission from the copyright holders concerned. Limitation: This drawing has been prepared on behalf of, and for the exclusive use of, Jacobs' Client, and is subject to, and issued in accordance with, the provisions of the contract between Jacobs and the Client. Jacobs accepts no liability or responsibility whatsoever for, or in respect of, any use of, or reliance upon, this drawing by any third party.



- Legend**
- Option ST2B
  - ⊞ Indicative location of SuDS Option ST2B
  - Designated Site Transects
  - Air Quality Affected Road Network (ARN)
  - Ancient Woodland Boundary
  - Special Areas of Conservation (SAC)


Rev.	Rev. Date	Purpose of revision	Orig/Dwn	Checkd	Rev'd	Apprv'd	
C01	MAR 2022	Approved		MK	SK	GK	AJG

**Jacobs**  
 95 Botolph Claydon, Great Britain, Norfolk, UK  
 Tel: +44(0)1473 243 800  
 www.jacobs.com

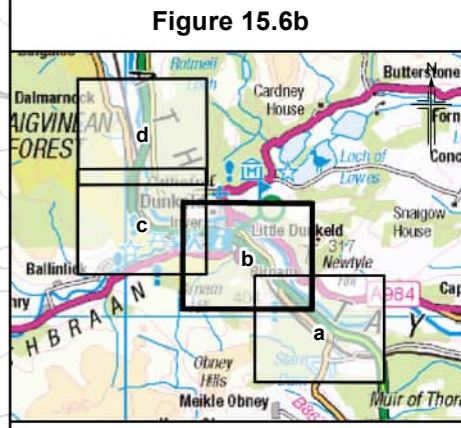
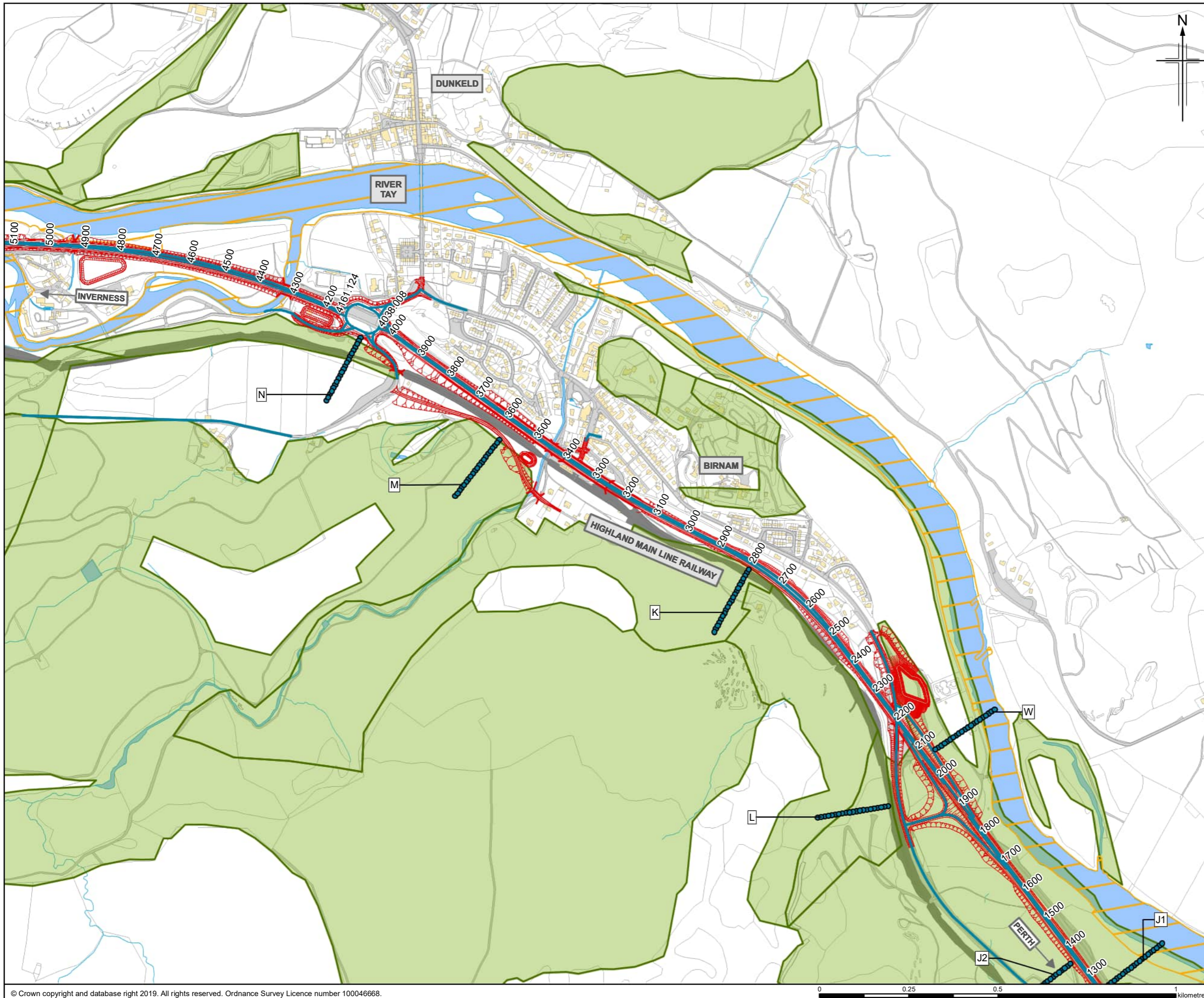


**DMRB Stage 2  
 Air Quality Assessment:  
 Designated Habitats –  
 Option ST2B** Sheet 1 of 4

Drawing Status	A – Approved as Stage Complete		
Scale	1:10,000	@ A3	DO NOT SCALE
Jacobs No.	B2140002		
BIM No.	A9P02-JAC-EGN-Z_ZZZZZ_ZZ-RP-EN-0008_FIG15-6		
Drawing number	Figure 15.6a	Rev	C01



© Crown copyright 2022. You may re-use this information (excluding logos) free of charge in any format or medium, under the terms of the Open Government Licence. To view this licence, visit <http://www.nationalarchives.gov.uk/doc/open-government-licence/> or e-mail: [psi@nationalarchives.gov.uk](mailto:psi@nationalarchives.gov.uk). Where we have identified any third party copyright information you will need to obtain permission from the copyright holders concerned. Limitation: This drawing has been prepared on behalf of, and for the exclusive use of, Jacobs' Client, and is subject to, and issued in accordance with, the provisions of the contract between Jacobs and the Client. Jacobs accepts no liability or responsibility whatsoever for, or in respect of, any use of, or reliance upon, this drawing by any third party.



- Legend**
- Option ST2B
  - ⬭ Indicative location of SuDS Option ST2B
  - Designated Site Transects
  - Air Quality Affected Road Network (ARN)
  - Ancient Woodland Boundary
  - Special Areas of Conservation (SAC)

C01	MAR 2022	Approved		MK	SK	GK	AJG
Rev.	Rev. Date	Purpose of revision	Orig/Dwn	Checkd	Rev'd	Apprv'd	


**Jacobs**  
 95 Botwell Street, Glasgow G2 7HX, UK.  
 Tel: +44(0)141 243 8000  
 www.jacobs.com



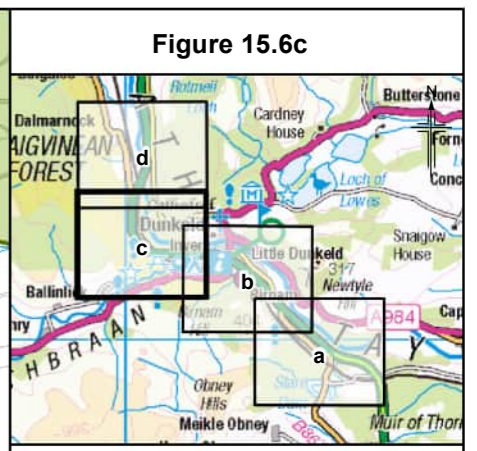
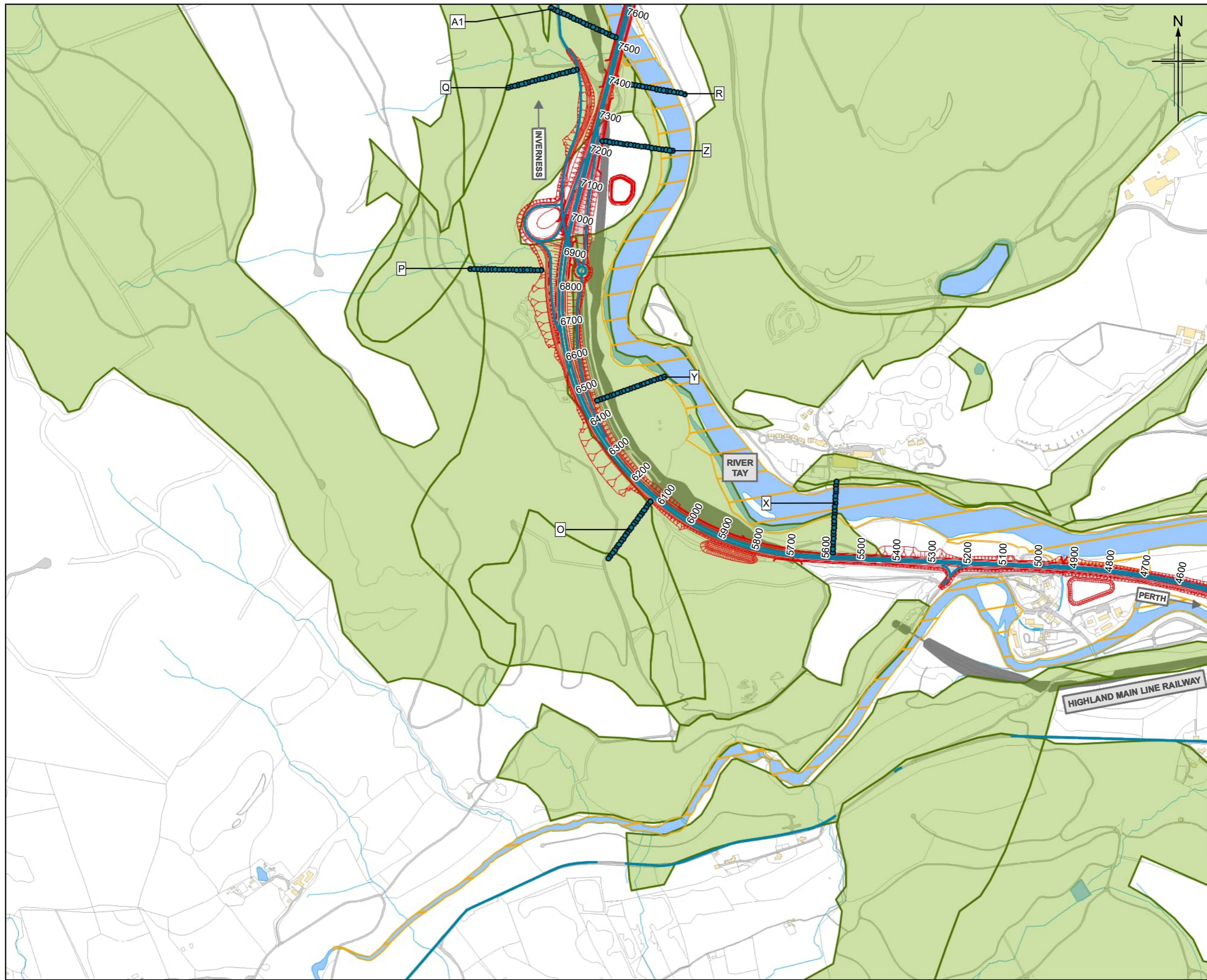
**DMRB Stage 2  
 Air Quality Assessment:  
 Designated Habitats –  
 Option ST2B**      **Sheet 2 of 4**

Drawing Status	A – Approved as Stage Complete		
Scale	1:10,000	@ A3	DO NOT SCALE
Jacobs No.	B2140002		
BIM No.	A9P02-JAC-EGN-Z_ZZZZZ_ZZ-RP-EN-0008_FIG15-6		

Drawing number **Figure 15.6b**      Rev **C01**



© Crown copyright 2022. You may re-use this information (excluding logos) free of charge in any format or medium, under the terms of the Open Government Licence. To view this licence, visit <http://www.nationalarchives.gov.uk/doc/open-government-licence/> or e-mail: [psi@nationalarchives.gov.uk](mailto:psi@nationalarchives.gov.uk). Where we have identified any third party copyright information you will need to obtain permission from the copyright holders concerned. Limitation: This drawing has been prepared on behalf of, and for the exclusive use of, Jacobs' Client, and is subject to, and issued in accordance with, the provisions of the contract between Jacobs and the Client. Jacobs accepts no liability or responsibility whatsoever for, or in respect of, any use of, or reliance upon, this drawing by any third party.



- Legend**
- Option ST2B
  - - - Indicative location of SuDS Option ST2B
  - Designated Site Transects
  - Air Quality Affected Road Network (ARN)
  - Ancient Woodland Boundary
  - Special Areas of Conservation (SAC)

C01	MAR 2022	Approved		MK	SK	GK	AJG
Rev.	Rev. Date	Purpose of revision	Orig/Dwn	Checkd	Rev'd	Apprv'd	


**Jacobs**  
 95 Botolph Claydon, Gwent, NP23 7JX, UK  
 Tel: +44(0)141 243 8000  
 www.jacobs.com

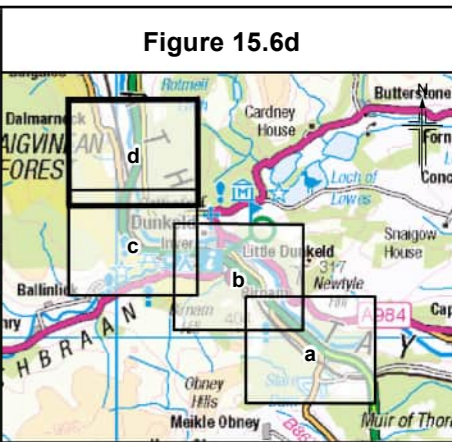
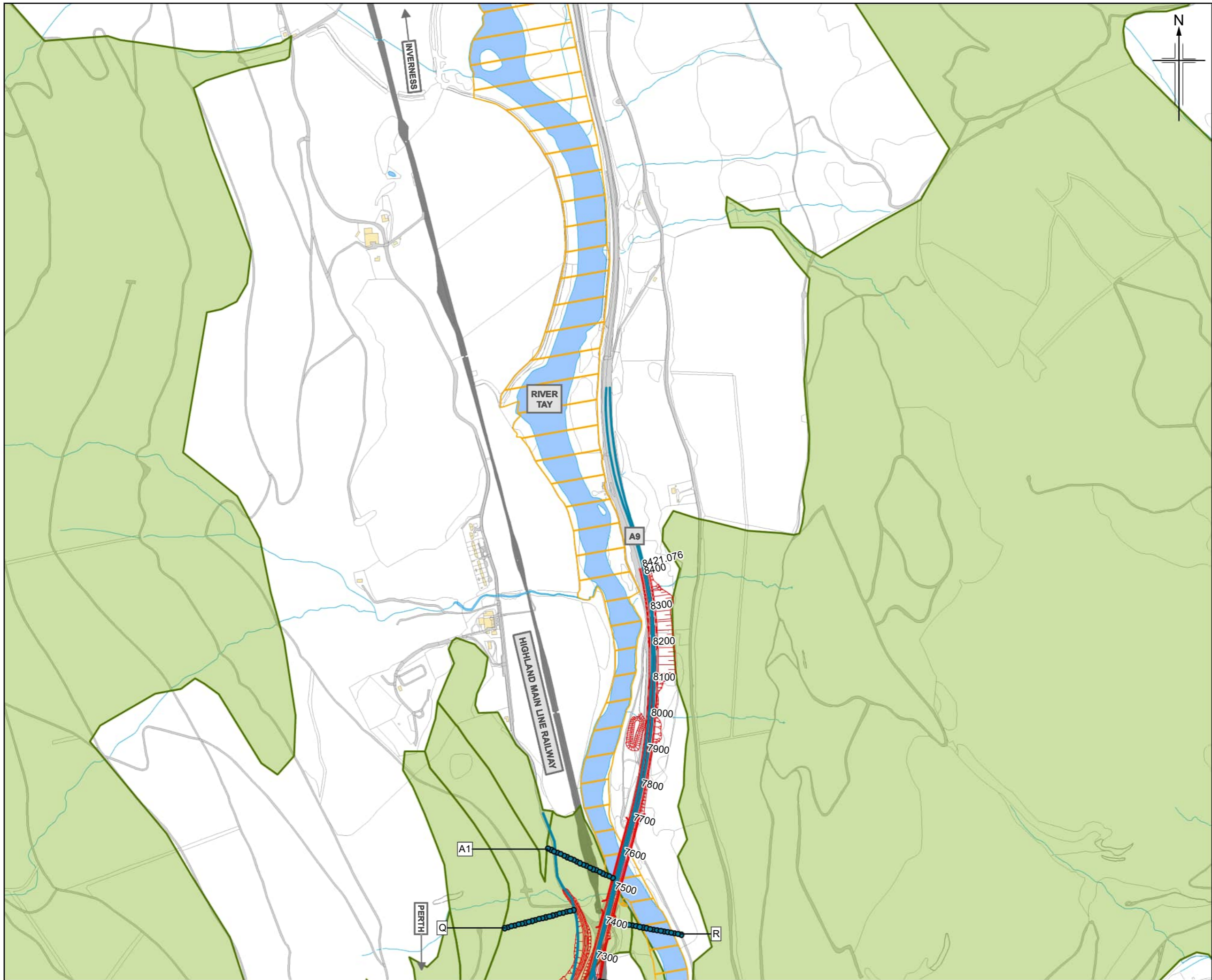


**DMRB Stage 2  
 Air Quality Assessment:  
 Designated Habitats –  
 Option ST2B** Sheet 3 of 4

Drawing Status	A – Approved as Stage Complete	
Scale	1:10,000 @ A3	DO NOT SCALE
Jacobs No.	B2140002	
BIM No.	A9P02-JAC-EGN-Z_ZZZZZ_ZZ-RP-EN-0008_FIG15-6	
Drawing number	Figure 15.6c	Rev C01

© Crown copyright 2022. You may re-use this information (excluding logos) free of charge in any format or medium, under the terms of the Open Government Licence. To view this licence, visit <http://www.nationalarchives.gov.uk/doc/open-government-licence/> or e-mail: [psi@nationalarchives.gov.uk](mailto:psi@nationalarchives.gov.uk). Where we have identified any third party copyright information you will need to obtain permission from the copyright holders concerned. Limitation: This drawing has been prepared on behalf of, and for the exclusive use of, the Client, and is subject to, and issued in accordance with, the provisions of the contract between Jacobs and the Client. Jacobs accepts no liability or responsibility whatsoever for, or in respect of, any use of, or reliance upon, this drawing by any third party.





- Legend**
- Option ST2B
  - ⬭ Indicative location of SuDS Option ST2B
  - Designated Site Transects
  - Air Quality Affected Road Network (ARN)
  - Ancient Woodland Boundary
  - Special Areas of Conservation (SAC)


Rev.	Rev. Date	Purpose of revision	Orig/Dwn	Checkd	Rev'd	Apprv'd	
C01	MAR 2022	Approved		MK	SK	GK	AJG

**Jacobs**  
 95 Botwell Street, Glasgow G2 7HX, UK.  
 Tel: +44(0)141 243 8000  
 www.jacobs.com

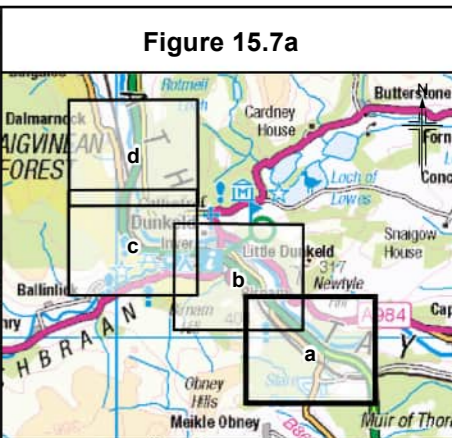
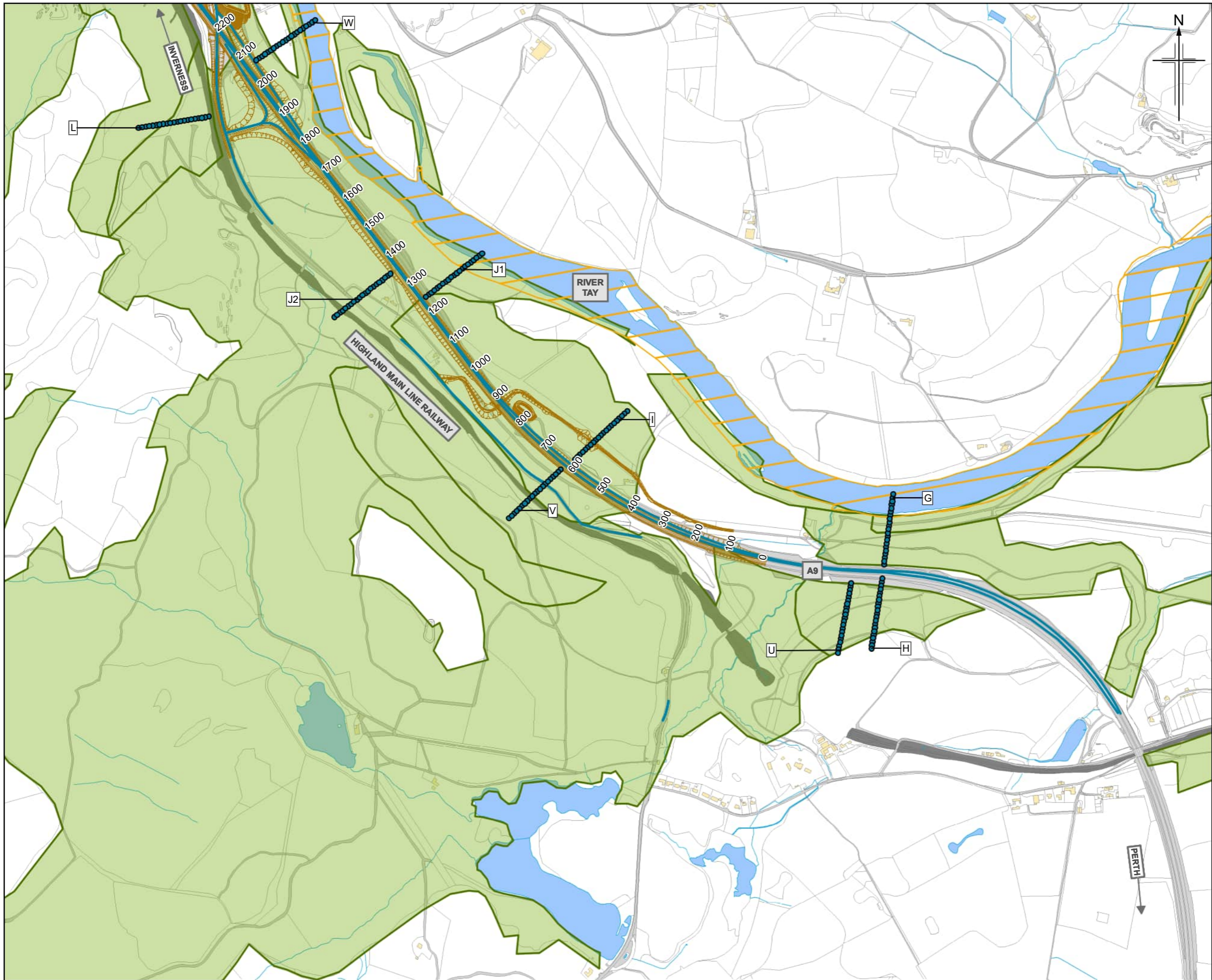


**DMRB Stage 2  
 Air Quality Assessment:  
 Designated Habitats –  
 Option ST2B**      **Sheet 4 of 4**

Drawing Status	A – Approved as Stage Complete		
Scale	1:10,000	@ A3	DO NOT SCALE
Jacobs No.	B2140002		
BIM No.	A9P02-JAC-EGN-Z_ZZZZZ_ZZ-RP-EN-0008_FIG15-6		
Drawing number	<b>Figure 15.6d</b>	Rev	C01



© Crown copyright 2022. You may re-use this information (excluding logos) free of charge in any format or medium, under the terms of the Open Government Licence. To view this licence, visit <http://www.nationalarchives.gov.uk/doc/open-government-licence/> or e-mail: [psi@nationalarchives.gov.uk](mailto:psi@nationalarchives.gov.uk). Where we have identified any third party copyright information you will need to obtain permission from the copyright holders concerned. Limitation: This drawing has been prepared on behalf of, and for the exclusive use of, the Client, and is subject to, and issued in accordance with, the provisions of the contract between Jacobs and the Client. Jacobs accepts no liability or responsibility whatsoever for, or in respect of, any use of, or reliance upon, this drawing by any third party.



- Legend**
- Option ST2C
  - Indicative location of SuDS Option ST2C
  - Designated Site Transects
  - Air Quality Affected Road Network (ARN)
  - Ancient Woodland Boundary
  - Special Areas of Conservation (SAC)


Rev.	Rev. Date	Purpose of revision	MK	SK	GK	AJG
C01	MAR 2022	Approved				

**Jacobs**  
 95 Botwell Street, Glasgow G2 7JX, UK.  
 Tel: +44(0)141 243 8000  
 www.jacobs.com

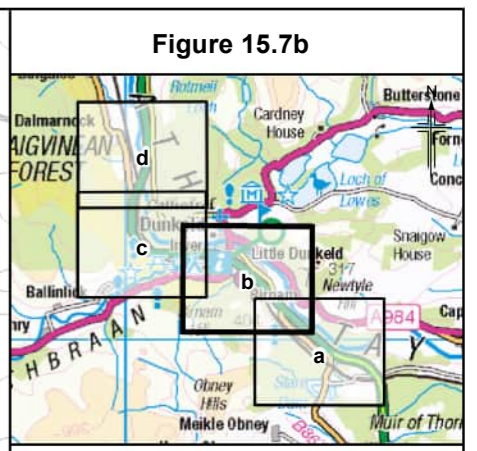
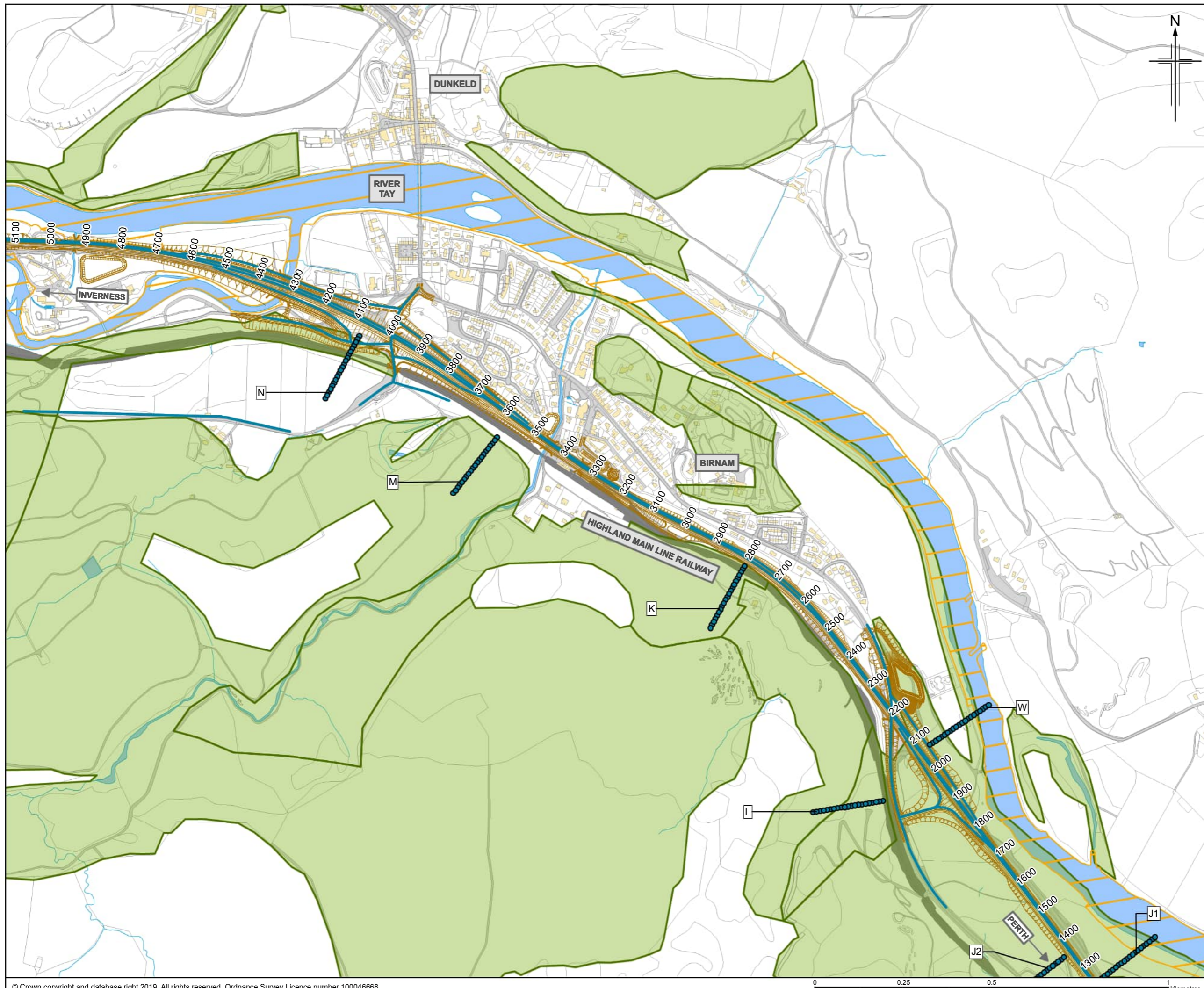


Drawing title  
**DMRB Stage 2  
 Air Quality Assessment:  
 Designated Habitats –  
 Option ST2C** Sheet 1 of 4

Drawing Status	A – Approved as Stage Complete		
Scale	1:10,000	@ A3	DO NOT SCALE
Jacobs No.	B2140002		
BIM No.	A9P02-JAC-EGN-Z_ZZZZZ_ZZ-RP-EN-0008_FIG15-7		
Drawing number	Figure 15.7a	Rev	C01



© Crown copyright 2022. You may re-use this information (excluding logos) free of charge in any format or medium, under the terms of the Open Government Licence. To view this licence, visit <http://www.nationalarchives.gov.uk/doc/open-government-licence/> or e-mail: [psi@nationalarchives.gov.uk](mailto:psi@nationalarchives.gov.uk). Where we have identified any third party copyright information you will need to obtain permission from the copyright holders concerned. Limitation: This drawing has been prepared on behalf of, and for the exclusive use of, the Client, and is subject to, and issued in accordance with, the provisions of the contract between Jacobs and the Client. Jacobs accepts no liability or responsibility whatsoever for, or in respect of, any use of, or reliance upon, this drawing by any third party.



- Legend**
- Option ST2C
  - ▭ Indicative location of SuDS Option ST2C
  - Designated Site Transects
  - Air Quality Affected Road Network (ARN)
  - ▭ Ancient Woodland Boundary
  - ▭ Special Areas of Conservation (SAC)

C01	MAR 2022	Approved		MK	SK	GK	AJG
Rev.	Rev. Date	Purpose of revision	Orig/Dwn	Checkd	Rev'd	Apprv'd	

**Jacobs**  
 95 Botwell Street, Glasgow G2 7JX, UK  
 Tel: +44(0)141 243 8000  
 www.jacobs.com



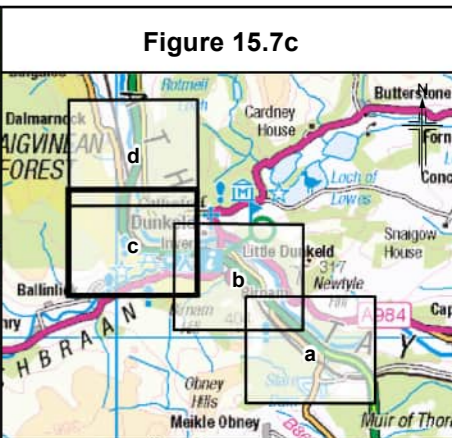
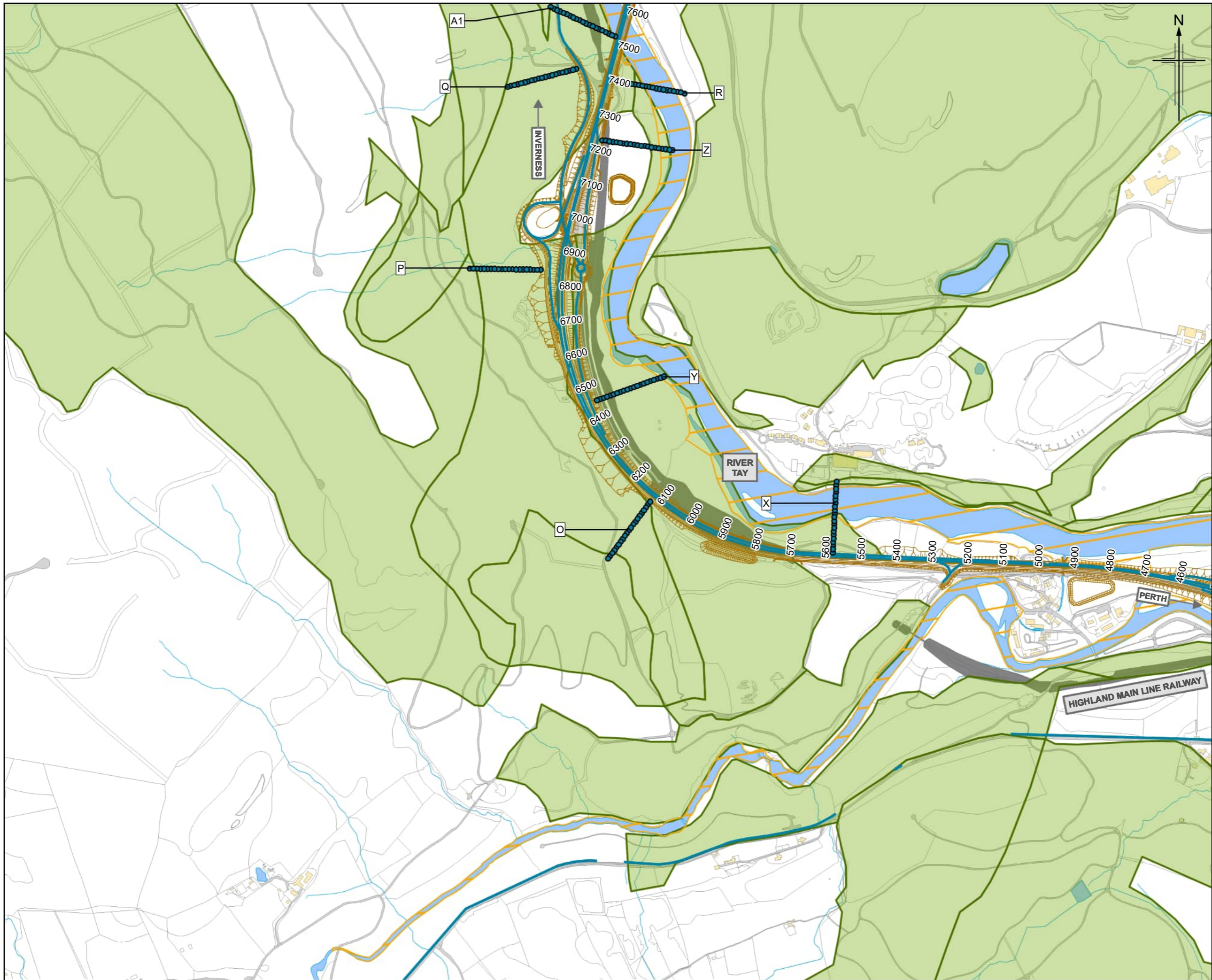
**DMRB Stage 2  
 Air Quality Assessment:  
 Designated Habitats –  
 Option ST2C** Sheet 2 of 4

Drawing Status	A – Approved as Stage Complete		
Scale	1:10,000	@ A3	DO NOT SCALE
Jacobs No.	B2140002		
BIM No.	A9P02-JAC-EGN-Z_ZZZZZ_ZZ-RP-EN-0008_FIG15-7		

Drawing number	<b>Figure 15.7b</b>	Rev	<b>C01</b>
----------------	---------------------	-----	------------

© Crown copyright 2022. You may re-use this information (excluding logos) free of charge in any format or medium, under the terms of the Open Government Licence. To view this licence, visit <http://www.nationalarchives.gov.uk/doc/open-government-licence/> or e-mail: [psi@nationalarchives.gov.uk](mailto:psi@nationalarchives.gov.uk). Where we have identified any third party copyright information you will need to obtain permission from the copyright holders concerned. Limitation: This drawing has been prepared on behalf of, and for the exclusive use of, Jacobs' Client, and is subject to, and issued in accordance with, the provisions of the contract between Jacobs and the Client. Jacobs accepts no liability or responsibility whatsoever for, or in respect of, any use of, or reliance upon, this drawing by any third party.





- Legend**
- Option ST2C
  - Indicative location of SuDS Option ST2C
  - Designated Site Transects
  - Air Quality Affected Road Network (ARN)
  - Ancient Woodland Boundary
  - Special Areas of Conservation (SAC)

Rev.	Rev. Date	Purpose of revision	MK	SK	GK	AJG
C01	MAR 2022	Approved				

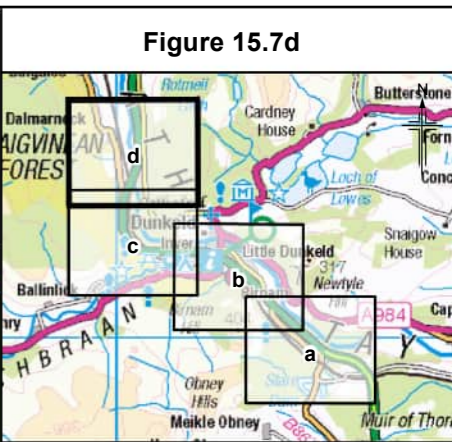
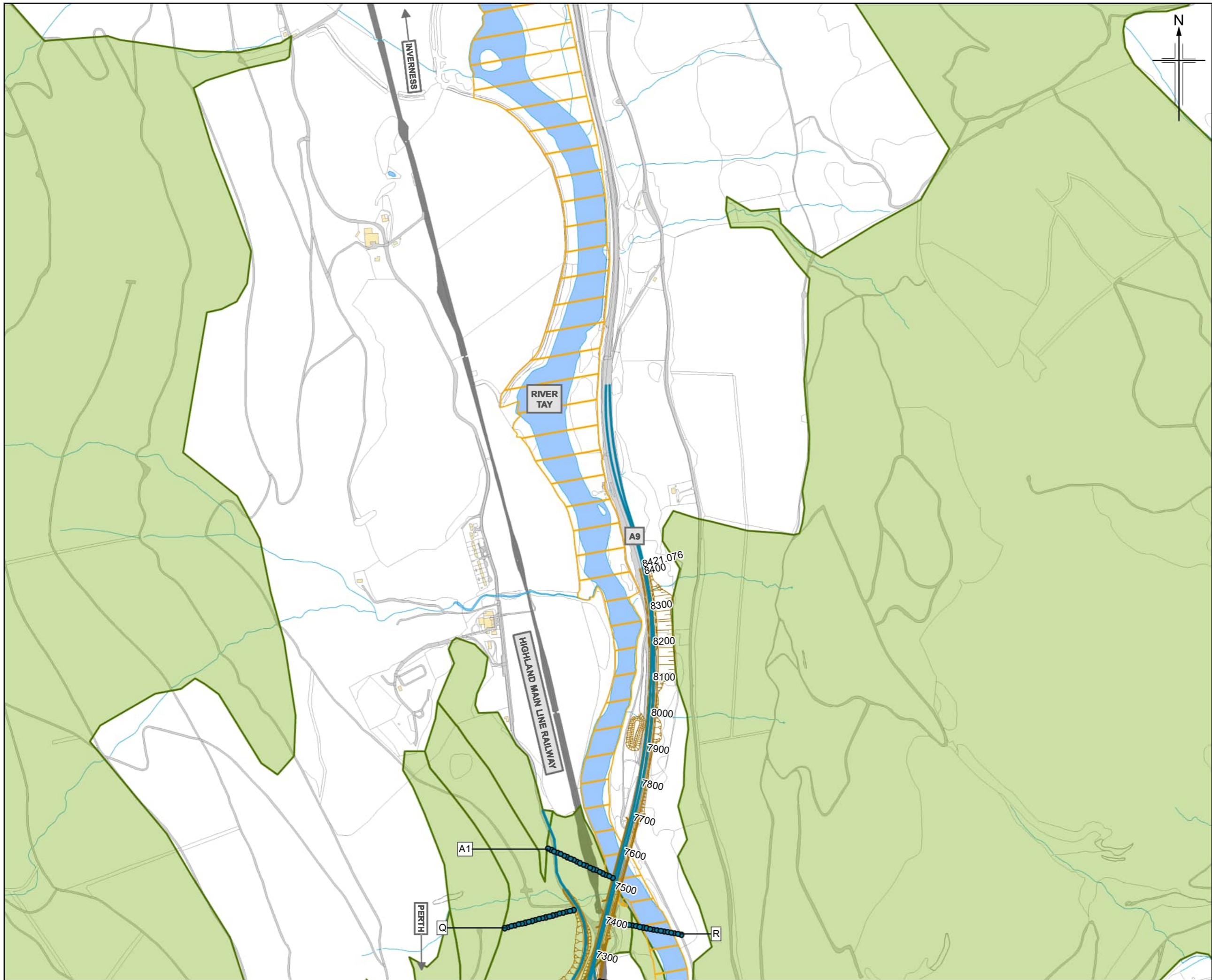
**Jacobs**  
 95 Botolph Claydon, Great Britain, Norfolk, UK  
 Tel: +44(0)1473 243 800  
 www.jacobs.com



**DMRB Stage 2  
 Air Quality Assessment:  
 Designated Habitats –  
 Option ST2C** Sheet 3 of 4

Drawing Status	A – Approved as Stage Complete		
Scale	1:10,000	@ A3	DO NOT SCALE
Jacobs No.	B2140002		
BIM No.	A9P02-JAC-EGN-Z_ZZZZZ_ZZ-RP-EN-0008_FIG15-7		
Drawing number	Figure 15.7c	Rev	C01

© Crown copyright 2022. You may re-use this information (excluding logos) free of charge in any format or medium, under the terms of the Open Government Licence. To view this licence, visit <http://www.nationalarchives.gov.uk/doc/open-government-licence/> or e-mail: [psi@nationalarchives.gov.uk](mailto:psi@nationalarchives.gov.uk). Where we have identified any third party copyright information you will need to obtain permission from the copyright holders concerned. Limitation: This drawing has been prepared on behalf of, and for the exclusive use of, the Client, and is subject to, and issued in accordance with, the provisions of the contract between Jacobs and the Client. Jacobs accepts no liability or responsibility whatsoever for, or in respect of, any use of, or reliance upon, this drawing by any third party.



- Legend**
- Option ST2C
  - Indicative location of SuDS Option ST2C
  - Designated Site Transects
  - Air Quality Affected Road Network (ARN)
  - Ancient Woodland Boundary
  - Special Areas of Conservation (SAC)


Rev.	Rev. Date	Purpose of revision	Orig/Dwn	Checkd	Rev'd	Apprv'd	
C01	MAR 2022	Approved		MK	SK	GK	AJG

**Jacobs**  
 95 Botwell Street, Glasgow G2 7HX, UK.  
 Tel: +44(0)141 243 8000  
 www.jacobs.com

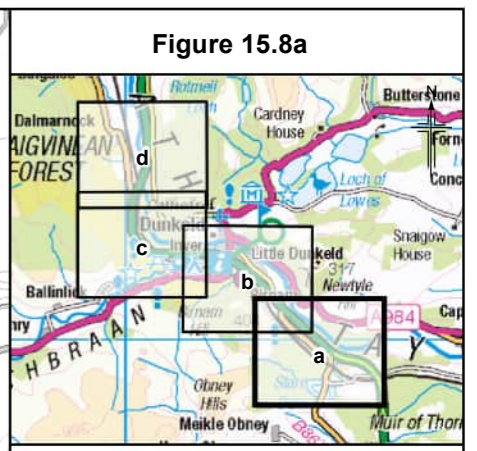
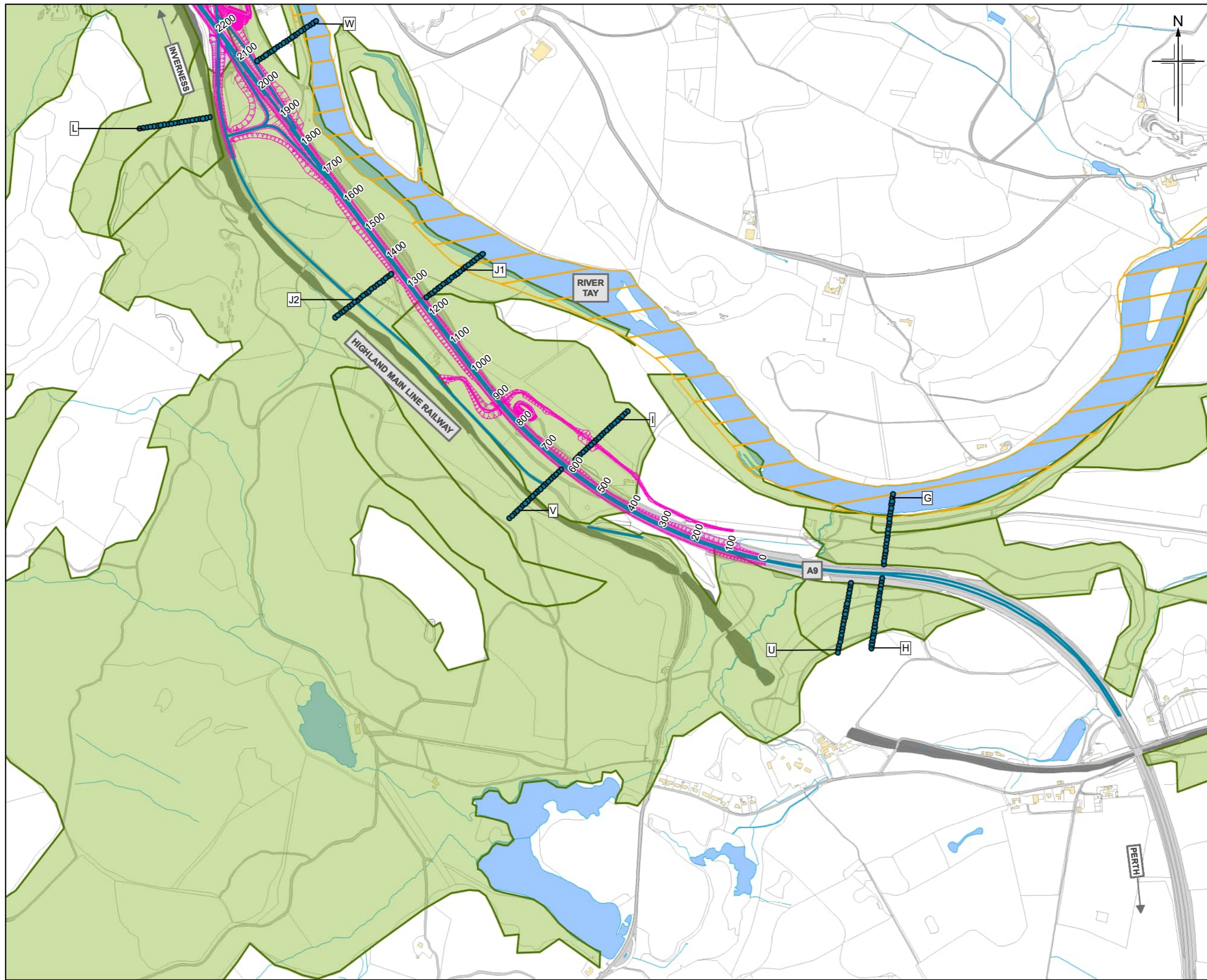


**DMRB Stage 2  
 Air Quality Assessment:  
 Designated Habitats –  
 Option ST2C**      **Sheet 4 of 4**

Drawing Status	A – Approved as Stage Complete		
Scale	1:10,000	@ A3	DO NOT SCALE
Jacobs No.	B2140002		
BIM No.	A9P02-JAC-EGN-Z_ZZZZZ_ZZ-RP-EN-0008_FIG15-7		
Drawing number	Figure 15.7d		Rev C01



© Crown copyright 2022. You may re-use this information (excluding logos) free of charge in any format or medium, under the terms of the Open Government Licence. To view this licence, visit <http://www.nationalarchives.gov.uk/doc/open-government-licence/> or e-mail: [psi@nationalarchives.gov.uk](mailto:psi@nationalarchives.gov.uk). Where we have identified any third party copyright information you will need to obtain permission from the copyright holders concerned. Limitation: This drawing has been prepared on behalf of, and for the exclusive use of, the Client, and is subject to, and issued in accordance with, the provisions of the contract between Jacobs and the Client. Jacobs accepts no liability or responsibility whatsoever for, or in respect of, any use of, or reliance upon, this drawing by any third party.



- Legend**
- Option ST2D
  - Indicative location of SuDS Option ST2D
  - Designated Site Transects
  - Air Quality Affected Road Network (ARN)
  - Ancient Woodland Boundary
  - Special Areas of Conservation (SAC)


Rev.	Rev. Date	Purpose of revision	Orig/Dwn	Checkd	Rev'd	Apprv'd	
C01	MAR 2022	Approved		MK	SK	GK	AJG

**Jacobs**  
 96 Botwell Street, Glasgow G2 7JX, UK.  
 Tel: +44(0)141 243 8000  
 www.jacobs.com

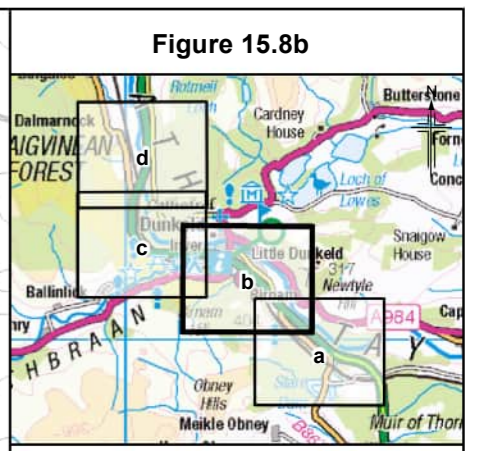
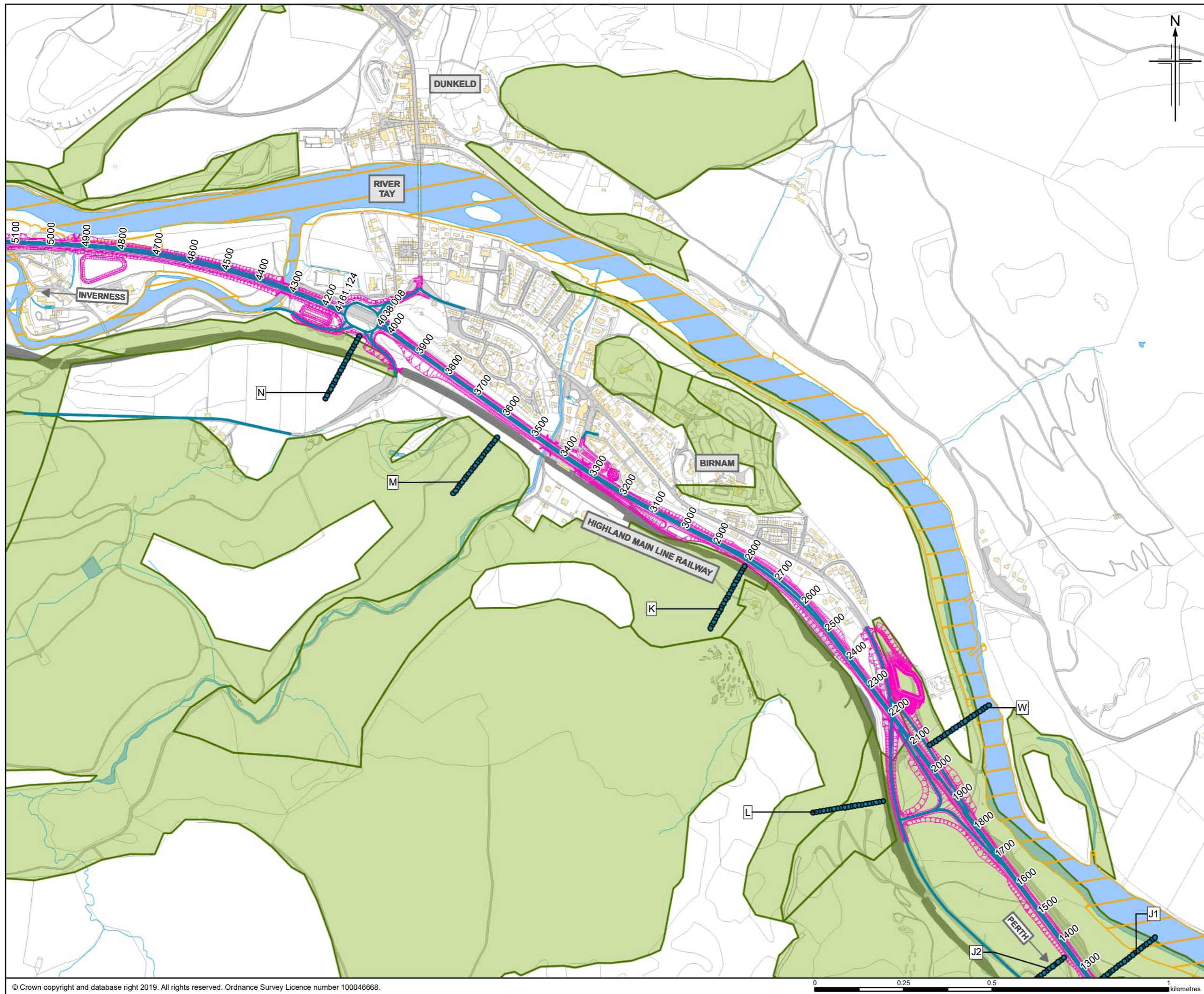


Drawing title  
**DMRB Stage 2  
 Air Quality Assessment:  
 Designated Habitats –  
 Option ST2D** Sheet 1 of 4

Drawing Status	A – Approved as Stage Complete		
Scale	1:10,000	@ A3	DO NOT SCALE
Jacobs No.	B2140002		
BIM No.	A9P02-JAC-EGN-Z_ZZZZ_ZZ-RP-EN-0008_FIG15-8		
Drawing number	Figure 15.8a	Rev	C01



© Crown copyright 2022. You may re-use this information (excluding logos) free of charge in any format or medium, under the terms of the Open Government Licence. To view this licence, visit <http://www.nationalarchives.gov.uk/doc/open-government-licence/> or e-mail: [psi@nationalarchives.gov.uk](mailto:psi@nationalarchives.gov.uk). Where we have identified any third party copyright information you will need to obtain permission from the copyright holders concerned. Limitation: This drawing has been prepared on behalf of, and for the exclusive use of, the Client, and is subject to, and issued in accordance with, the provisions of the contract between Jacobs and the Client. Jacobs accepts no liability or responsibility whatsoever for, or in respect of, any use of, or reliance upon, this drawing by any third party.



- Legend**
- Option ST2D
  - ⋯ Indicative location of SuDS Option ST2D
  - Designated Site Transects
  - Air Quality Affected Road Network (ARN)
  - Ancient Woodland Boundary
  - Special Areas of Conservation (SAC)

C01	MAR 2022	Approved		MK	SK	GK	AJG
Rev.	Rev. Date	Purpose of revision	Orig/Dwn	Checkd	Rev'd	Apprv'd	


**Jacobs**  
 95 Botwell Street, Glasgow G2 7HX, UK.  
 Tel: +44(0)141 243 8000  
 www.jacobs.com



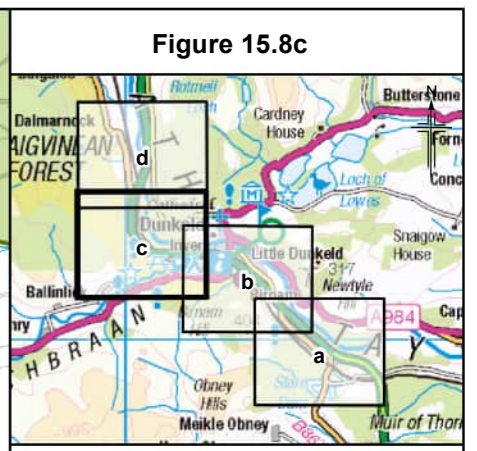
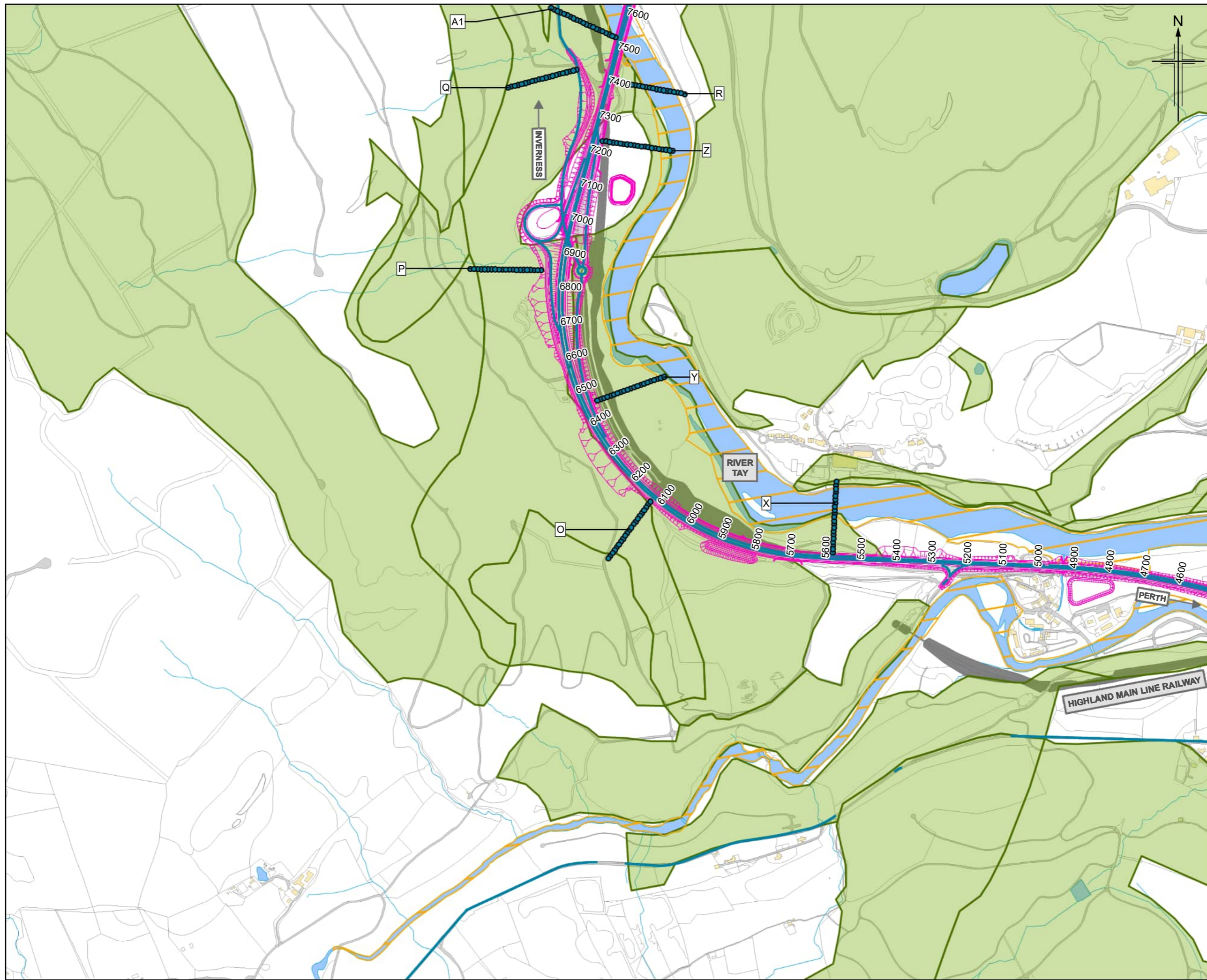
**DMRB Stage 2  
 Air Quality Assessment:  
 Designated Habitats –  
 Option ST2D** Sheet 2 of 4

Drawing Status	A – Approved as Stage Complete		
Scale	1:10,000	@ A3	DO NOT SCALE
Jacobs No.	B2140002		
BIM No.	A9P02-JAC-EGN-Z_ZZZZZ_ZZ-RP-EN-0008_FIG15-8		

Drawing number	<b>Figure 15.8b</b>	Rev	C01
----------------	---------------------	-----	-----



© Crown copyright 2022. You may re-use this information (excluding logos) free of charge in any format or medium, under the terms of the Open Government Licence. To view this licence, visit <http://www.nationalarchives.gov.uk/doc/open-government-licence/> or e-mail: [psi@nationalarchives.gov.uk](mailto:psi@nationalarchives.gov.uk). Where we have identified any third party copyright information you will need to obtain permission from the copyright holders concerned. Limitation: This drawing has been prepared on behalf of, and for the exclusive use of, Jacobs' Client, and is subject to, and issued in accordance with, the provisions of the contract between Jacobs and the Client. Jacobs accepts no liability or responsibility whatsoever for, or in respect of, any use of, or reliance upon, this drawing by any third party.



- Legend**
- Option ST2D
  - - - Indicative location of SuDS Option ST2D
  - Designated Site Transects
  - Air Quality Affected Road Network (ARN)
  - Ancient Woodland Boundary
  - Special Areas of Conservation (SAC)

C01	MAR 2022	Approved		MK	SK	GK	AJG
Rev.	Rev. Date	Purpose of revision	Orig/Dwn	Checked	Rev'd	Apprv'd	

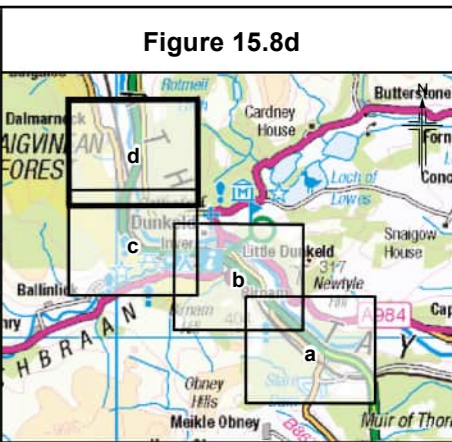
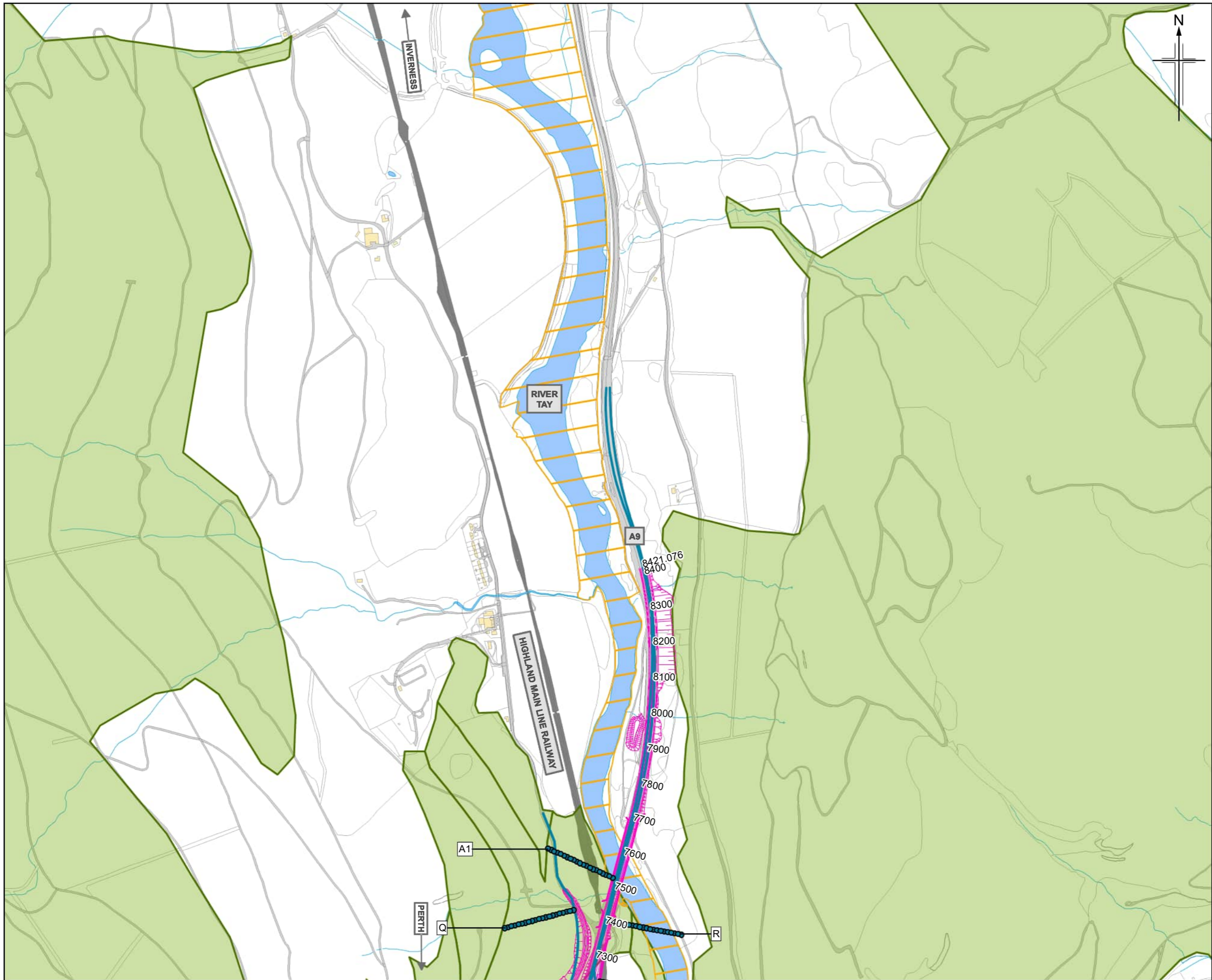
**Jacobs**  
 95 Botolph Claydon, Gwent, NP23 7JX, UK  
 Tel: +44(0)141 243 8000  
 www.jacobs.com



**DMRB Stage 2  
 Air Quality Assessment:  
 Designated Habitats –  
 Option ST2D** Sheet 3 of 4

Drawing Status	A – Approved as Stage Complete		
Scale	1:10,000	@ A3	DO NOT SCALE
Jacobs No.	B2140002		
BIM No.	A9P02-JAC-EGN-Z_ZZZZZ_ZZ-RP-EN-0008_FIG15-8		
Drawing number	Figure 15.8c		Rev
			C01

© Crown copyright 2022. You may re-use this information (excluding logos) free of charge in any format or medium, under the terms of the Open Government Licence. To view this licence, visit <http://www.nationalarchives.gov.uk/doc/open-government-licence/> or e-mail: [psi@nationalarchives.gov.uk](mailto:psi@nationalarchives.gov.uk). Where we have identified any third party copyright information you will need to obtain permission from the copyright holders concerned. Limitation: This drawing has been prepared on behalf of, and for the exclusive use of, the Client, and is subject to, and issued in accordance with, the provisions of the contract between Jacobs and the Client. Jacobs accepts no liability or responsibility whatsoever for, or in respect of, any use of, or reliance upon, this drawing by any third party.



- Legend**
- Option ST2D
  - ⬭ Indicative location of SuDS Option ST2D
  - Designated Site Transects
  - Air Quality Affected Road Network (ARN)
  - Ancient Woodland Boundary
  - Special Areas of Conservation (SAC)

Rev.	Rev. Date	Purpose of revision	Orig/Dwn	Checkd	Rev'd	Apprv'd	
C01	MAR 2022	Approved		MK	SK	GK	AJG


**Jacobs**  
 95 Botwell Street, Glasgow G2 7HX, UK.  
 Tel: +44(0)141 243 8000  
 www.jacobs.com



**DMRB Stage 2  
 Air Quality Assessment:  
 Designated Habitats –  
 Option ST2D** Sheet 4 of 4

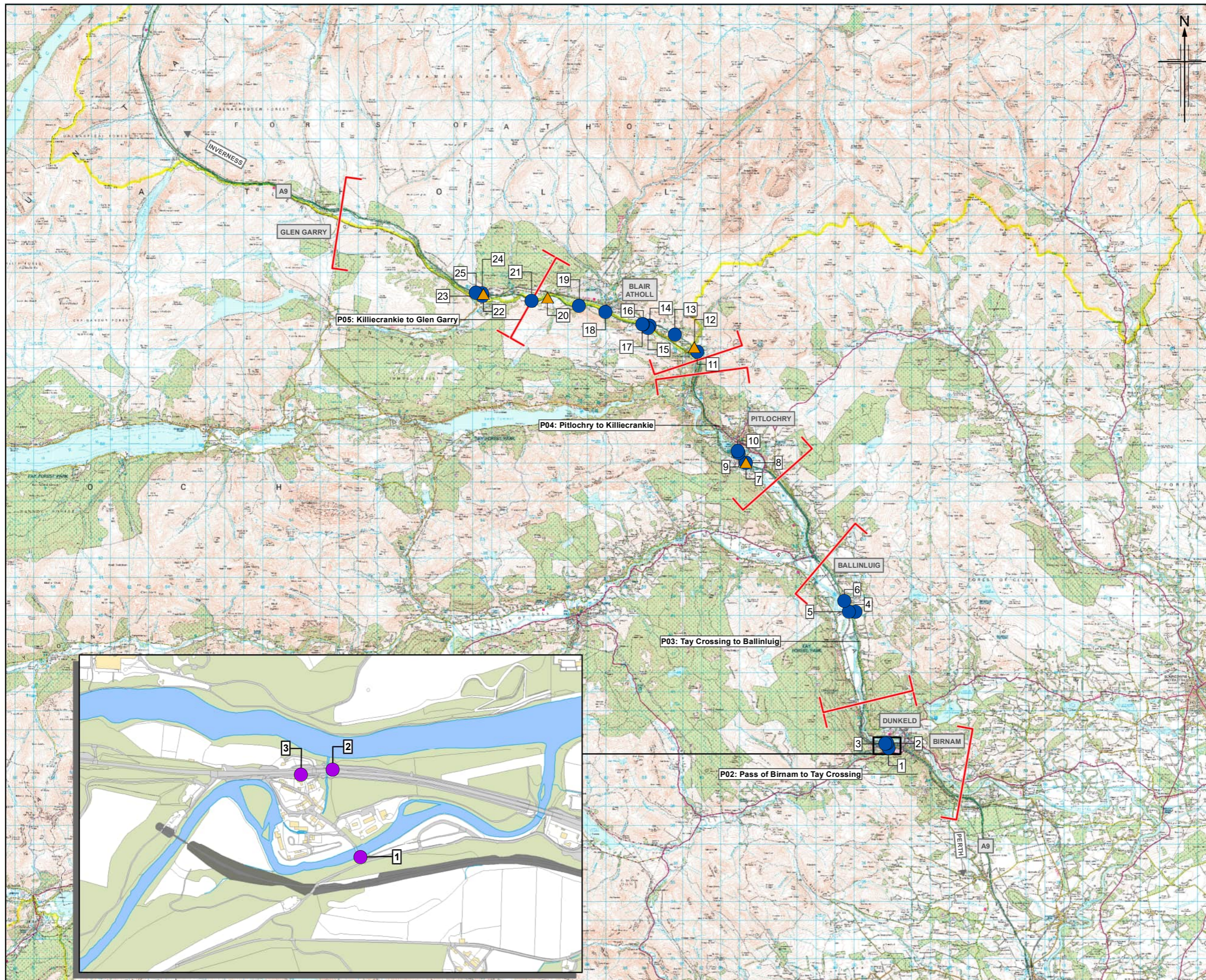
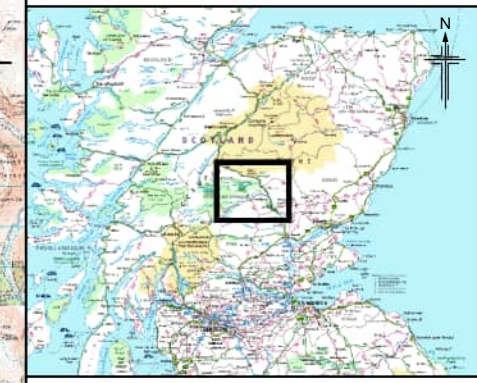
Drawing Status	A – Approved as Stage Complete		
Scale	1:10,000	@ A3	DO NOT SCALE
Jacobs No.	B2140002		
BIM No.	A9P02-JAC-EGN-Z_ZZZZZ_ZZ-RP-EN-0008_FIG15-8		

Drawing number	<b>Figure 15.8d</b>	Rev	<b>C01</b>
----------------	---------------------	-----	------------

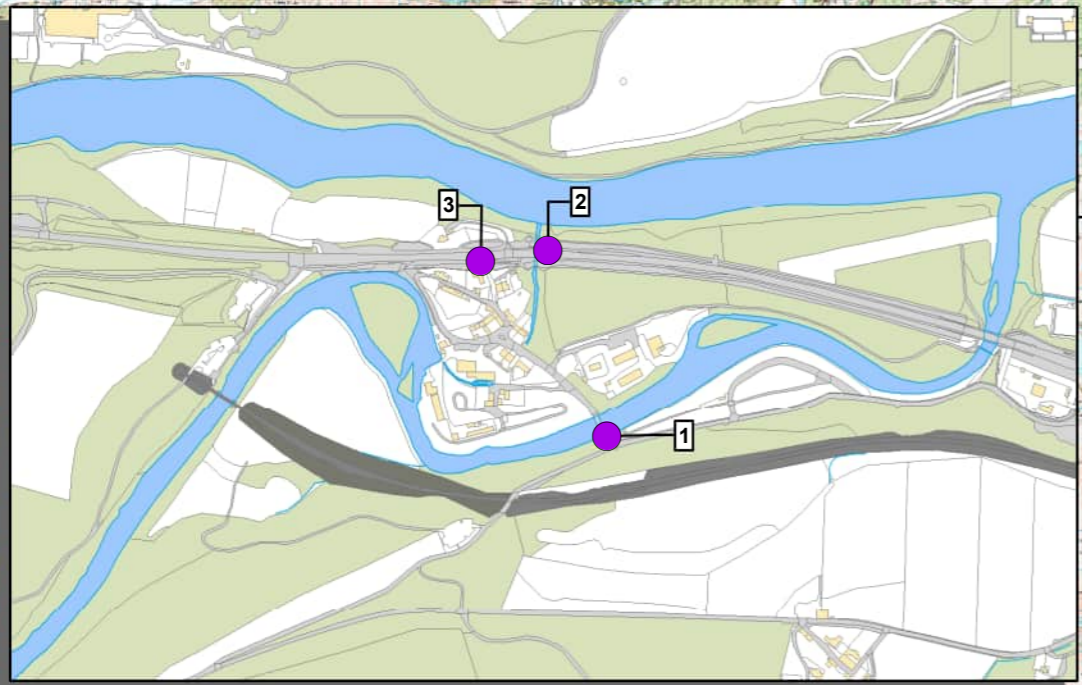


© Crown copyright 2022. You may re-use this information (excluding logos) free of charge in any format or medium, under the terms of the Open Government Licence. To view this licence, visit <http://www.nationalarchives.gov.uk/doc/open-government-licence/> or e-mail: [psi@nationalarchives.gov.uk](mailto:psi@nationalarchives.gov.uk). Where we have identified any third party copyright information you will need to obtain permission from the copyright holders concerned. Limitation: This drawing has been prepared on behalf of, and for the exclusive use of, Jacobs' Client, and is subject to, and issued in accordance with, the provisions of the contract between Jacobs and the Client. Jacobs accepts no liability or responsibility whatsoever for, or in respect of, any use of, or reliance upon, this drawing by any third party.

Figure 15.9



- Legend**
- [ ] A9 Dualling Southern Section Project Extents
  - NO<sub>2</sub> diffusion tube monitoring locations
  - NO<sub>2</sub> diffusion tube monitoring locations for Pass of Birnam to Tay Crossing
  - ▲ Verification sites



Rev.	Rev. Date	Approved	MK	SK	GK	AJG
C01	MAR 2022	Approved				
		Purpose of revision	Orig/Dwn	Checkd	Rev'd	Apprv'd

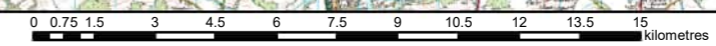
**Jacobs**  
 96 Botolph Claydon, Great Ouse, MK43 0JF, UK.  
 Tel: +44(0)1474 243 800  
 www.jacobs.com



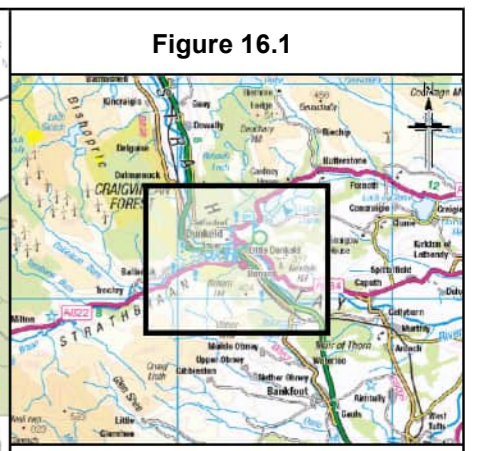
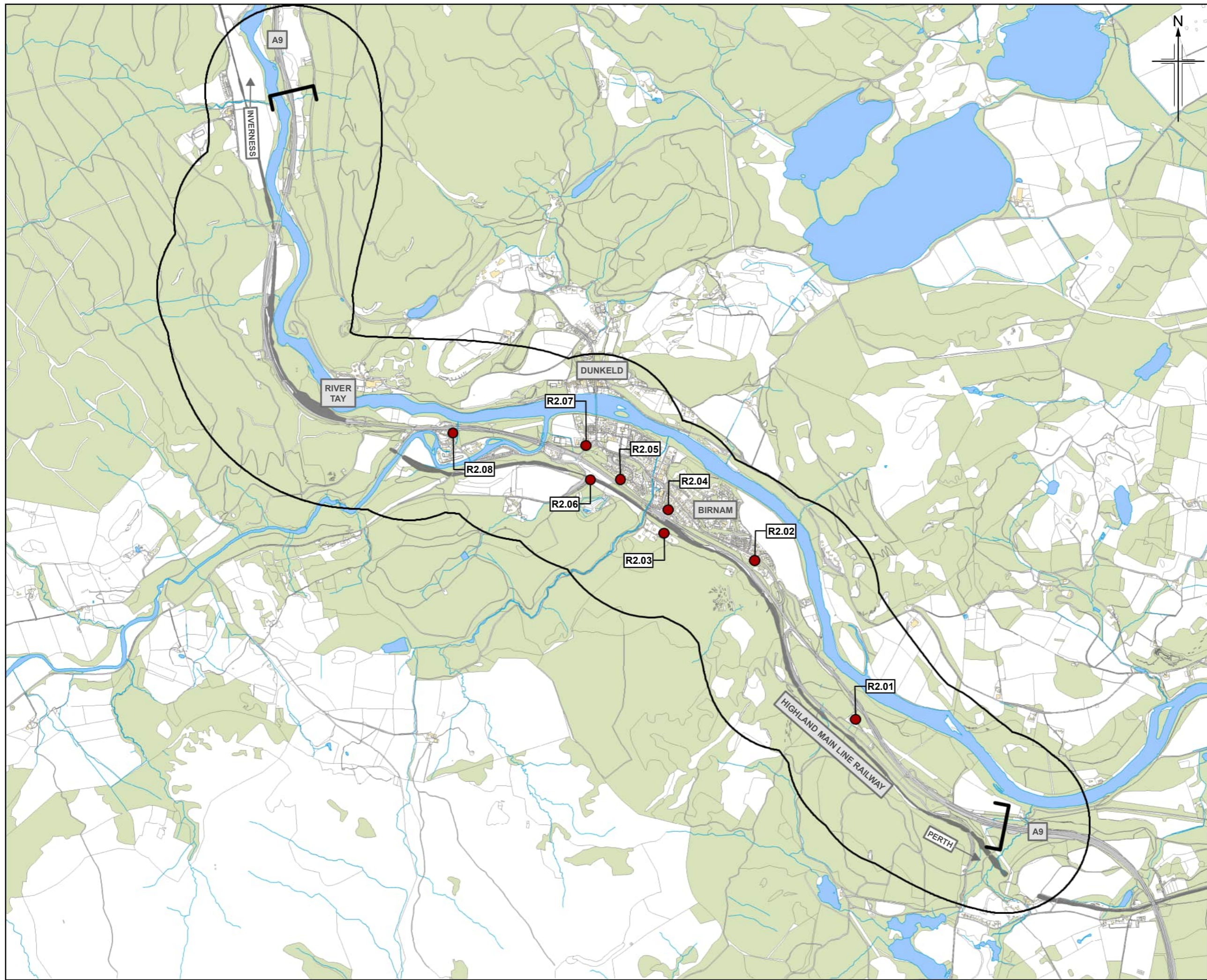
Drawing title  
**DMRB Stage 2  
 Location of Air Quality Nitrogen Dioxide (NO<sub>2</sub>)  
 Diffusion Tube Monitoring Locations  
 and Verification Sites All Route Options**  
 Sheet 1 of 1

Drawing Status	A - Approved as Stage Complete		
Scale	1:187,000	@ A3	DO NOT SCALE
Jacobs No.	B2140002		
BIM No.	A9P02-JAC-EGN-Z_ZZZZZ_ZZ-RP-EN-0008_FIG15-5		

Drawing number	Figure 15.9	Rev	C01
----------------	-------------	-----	-----



© Crown copyright 2022. You may re-use this information (excluding logos) free of charge in any format or medium, under the terms of the Open Government Licence. To view this licence, visit <http://www.nationalarchives.gov.uk/doc/open-government-licence/> or e-mail: [psi@nationalarchives.gov.uk](mailto:psi@nationalarchives.gov.uk). Where we have identified any third party copyright information you will need to obtain permission from the copyright holders concerned. Limitation: This drawing has been prepared on behalf of, and for the exclusive use of, Jacobs' Client, and is subject to, and issued in accordance with, the provisions of the contract between Jacobs and the Client. Jacobs accepts no liability or responsibility whatsoever for, or in respect of, any use of, or reliance upon, this drawing by any third party.



**Legend**

- [ ] Project extents
- ▭ Study area
- Sample receptors

C01	MAR 2022	Approved	MK	AJ	GK	AJG
Rev.	Rev. Date	Purpose of revision	Orig/Dwn	Checkd	Rev'd	Apprv'd


**Jacobs**  
 96 Bolton Street, Glasgow, G2 7HX, UK.  
 Tel: +44(0)141 243 8000  
 www.jacobs.com



**DMRB Stage 2  
 Noise Assessment Study Area  
 and Sample Receptors**

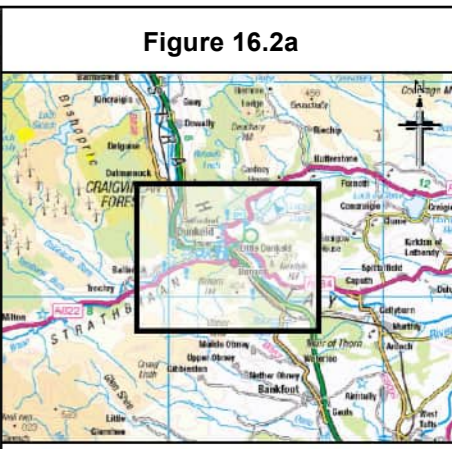
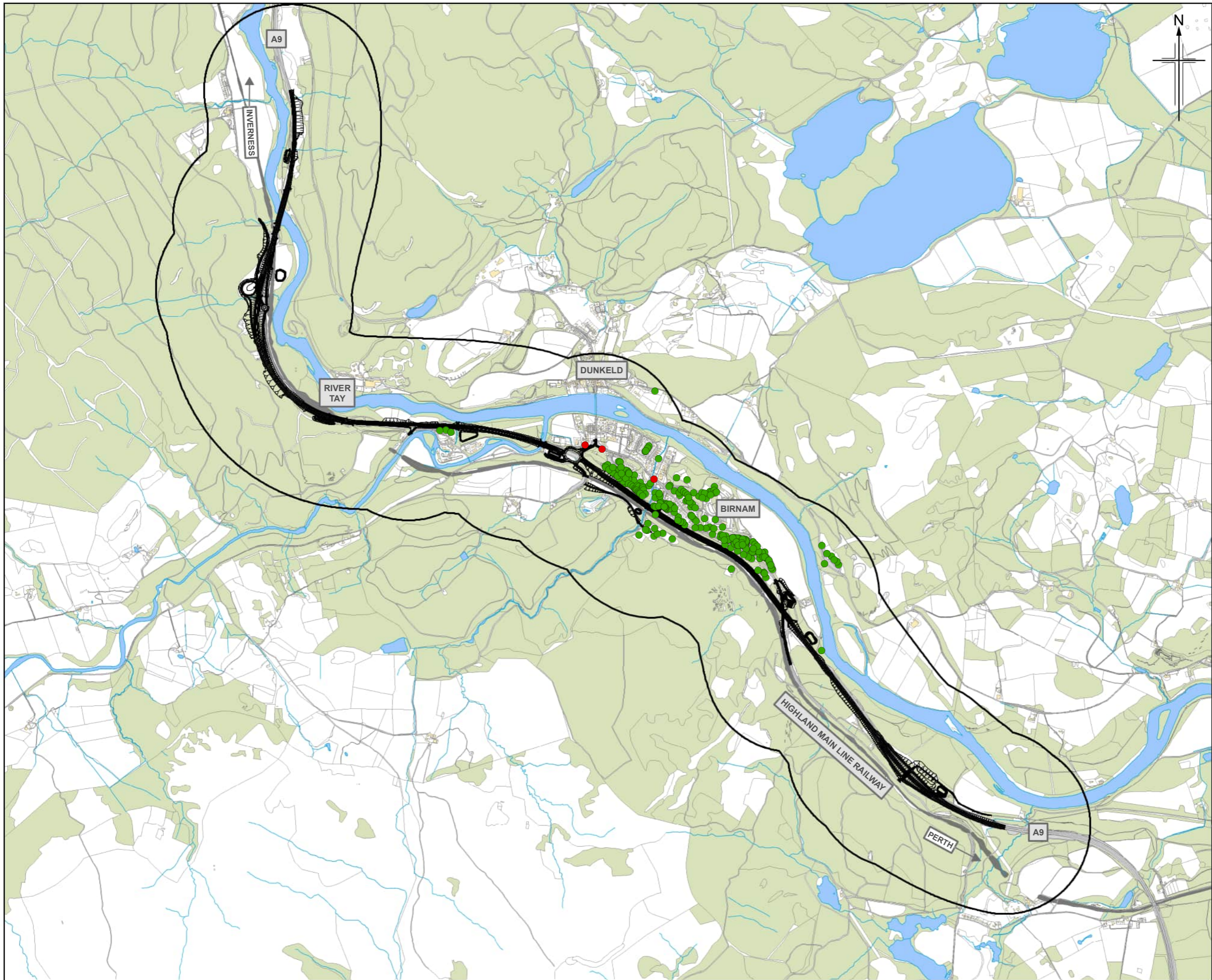
Sheet 1 of 1

Drawing Status	A - Approved as Stage Complete		
Scale	1:25,000	@ A3	DO NOT SCALE
Jacobs No.	B2140002		
BIM No.	A9P02-JAC-EGN-Z_ZZZZZ_ZZ-RP-EN-0009_FIG16-1		
Drawing number	<b>Figure 16.1</b>	Rev	C01



© Crown copyright 2022. You may re-use this information (excluding logos) free of charge in any format or medium, under the terms of the Open Government Licence. To view this licence, visit <http://www.nationalarchives.gov.uk/doc/open-government-licence/> or e-mail: [psi@nationalarchives.gov.uk](mailto:psi@nationalarchives.gov.uk). Where we have identified any third party copyright information you will need to obtain permission from the copyright holders concerned. Limitation: This drawing has been prepared on behalf of, and for the exclusive use of, the Client, and is subject to, and issued in accordance with, the provisions of the contract between Jacobs and the Client. Jacobs accepts no liability or responsibility whatsoever for, or in respect of, any use of or reliance upon, this drawing by any third party.





- Legend**
- Option ST2A
  - Indicative location of SuDS Option ST2A
  - Study area
- Potential significant effects during operation**
- Adverse
  - Beneficial

C01	MAR 2022	Approved		MK	AJ	GK	AJG
Rev.	Rev. Date	Purpose of revision	Orig/Dwn	Checkd	Rev'd	Apprv'd	

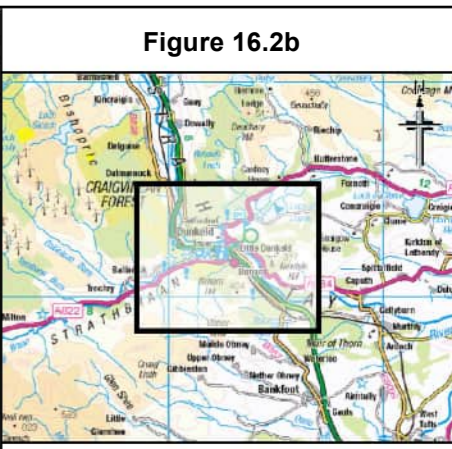
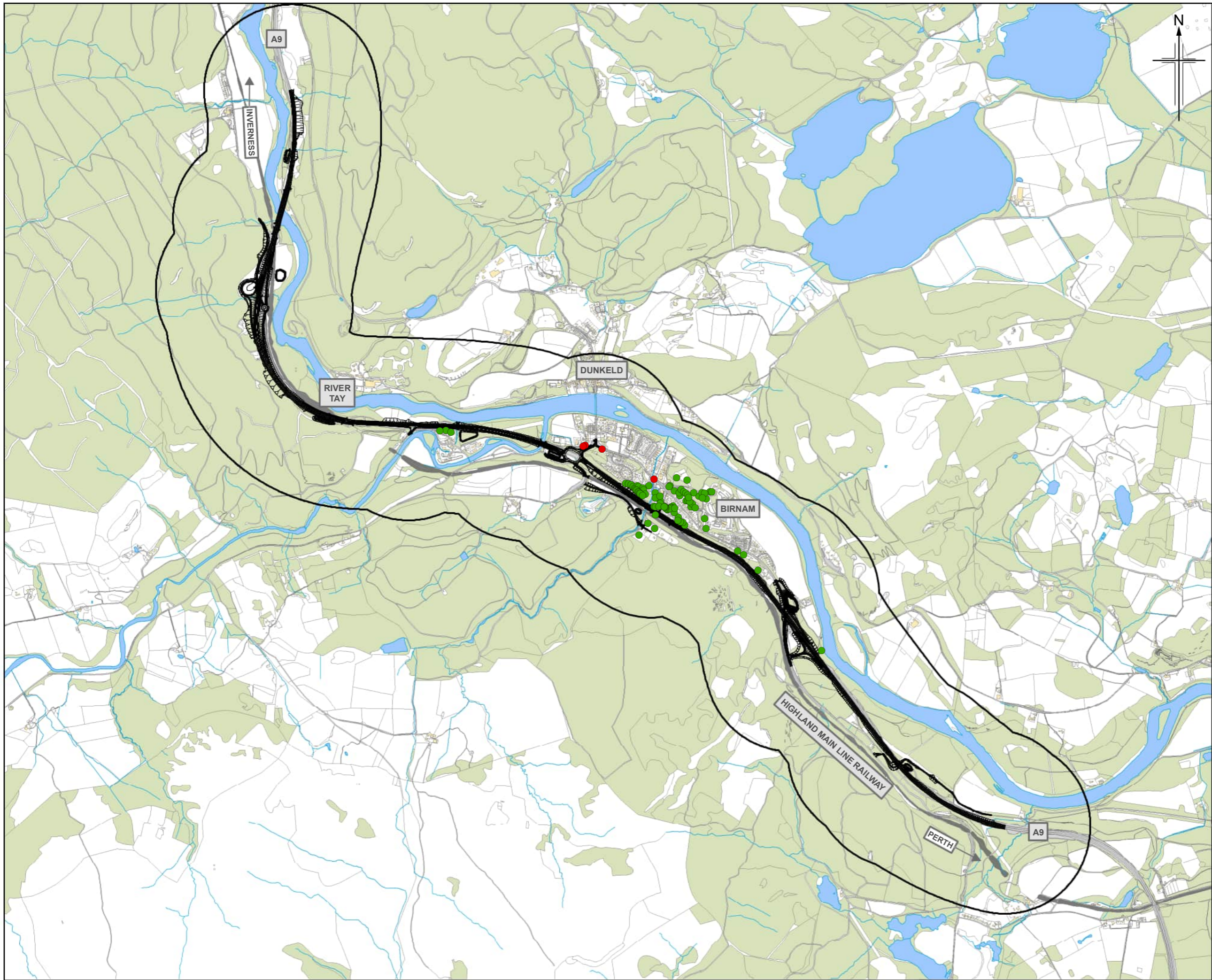
**Jacobs**  
 95 Botwell Street, Glasgow G2 7HX, UK.  
 Tel: +44(0)141 243 8000  
 www.jacobs.com



Drawing title  
**DMRB Stage 2  
 Potential Beneficial and Adverse Significant  
 Effects at all Noise Sensitive Receptors  
 during Operation, without Mitigation  
 Option ST2A** Sheet 1 of 4

Drawing Status	A – Approved as Stage Complete	
Scale	1:25,000 @ A3	DO NOT SCALE
Jacobs No.	B2140002	
BIM No.	A9P02-JAC-EGN-Z_ZZZZ_ZZ-RP-EN-0009_FIG16-2	

Drawing number	<b>Figure 16.2a</b>	Rev	C01
----------------	---------------------	-----	-----



- Legend**
- Option ST2B
  - Indicative location of SuDS Option ST2B
  - Study area
- Potential significant effects during operation
- Adverse
  - Beneficial


C01	MAR 2022	Approved		MK	AJ	GK	AJG
Rev.	Rev. Date	Purpose of revision	Orig/Dwn	Checked	Rev'd	Apprv'd	

**Jacobs**  
 95 Botwell Street, Glasgow G2 7HX, UK  
 Tel: +44(0)141 243 8000  
 www.jacobs.com

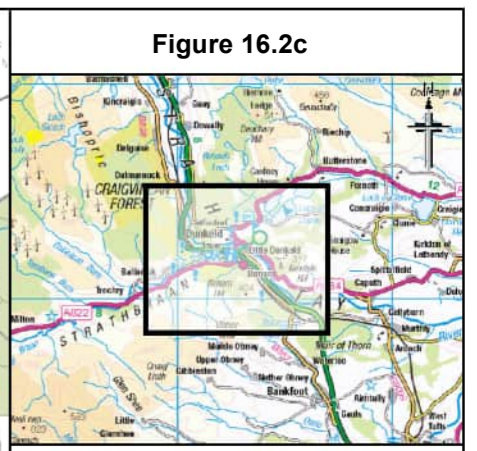
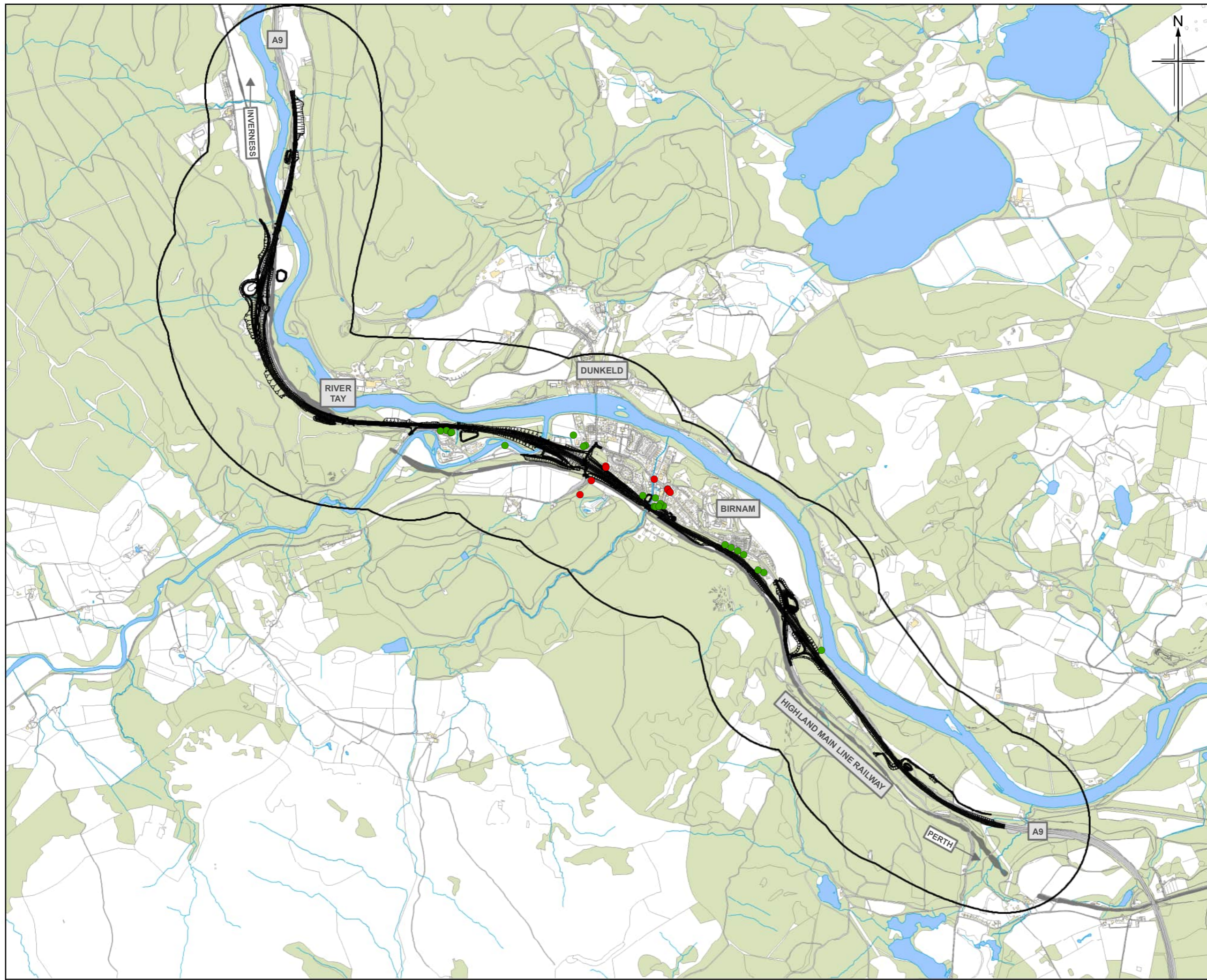


Drawing title  
**DMRB Stage 2  
 Potential Beneficial and Adverse Significant  
 Effects at all Noise Sensitive Receptors  
 during Operation, without Mitigation  
 Option ST2B** Sheet 2 of 4

Drawing Status	A – Approved as Stage Complete		
Scale	1:25,000	@ A3	DO NOT SCALE
Jacobs No.	B2140002		
BIM No.	A9P02-JAC-EGN-Z_ZZZZ_ZZ-RP-EN-0009_FIG16-2		
Drawing number	<b>Figure 16.2b</b>	Rev	C01



© Crown copyright 2022. You may re-use this information (excluding logos) free of charge in any format or medium, under the terms of the Open Government Licence. To view this licence, visit <http://www.nationalarchives.gov.uk/doc/open-government-licence/> or e-mail: [psi@nationalarchives.gov.uk](mailto:psi@nationalarchives.gov.uk). Where we have identified any third party copyright information you will need to obtain permission from the copyright holders concerned. Limitation: This drawing has been prepared on behalf of, and for the exclusive use of, Jacobs' Client, and is subject to, and issued in accordance with, the provisions of the contract between Jacobs and the Client. Jacobs accepts no liability or responsibility whatsoever for, or in respect of, any use of, or reliance upon, this drawing by any third party.



- Legend**
- Option ST2C
  - Indicative location of SuDS Option ST2C
  - Study area
- Potential significant effects during operation**
- Adverse
  - Beneficial


C01	MAR 2022	Approved		MK	AJ	GK	AJG
Rev.	Rev. Date	Purpose of revision	Orig/Dwn	Checkd	Rev'd	Apprv'd	

**Jacobs**  
 95 Botwell Street, Glasgow G2 7HX, UK  
 Tel: +44(0)141 243 8000  
 www.jacobs.com

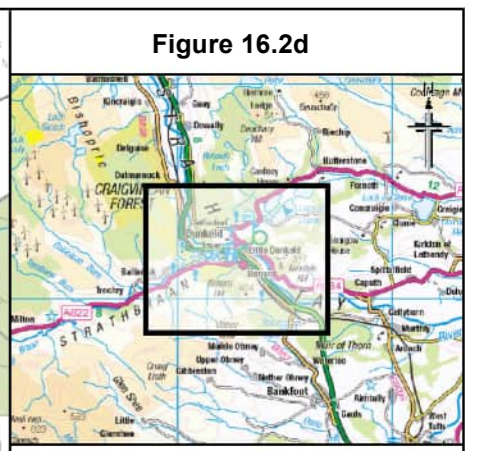
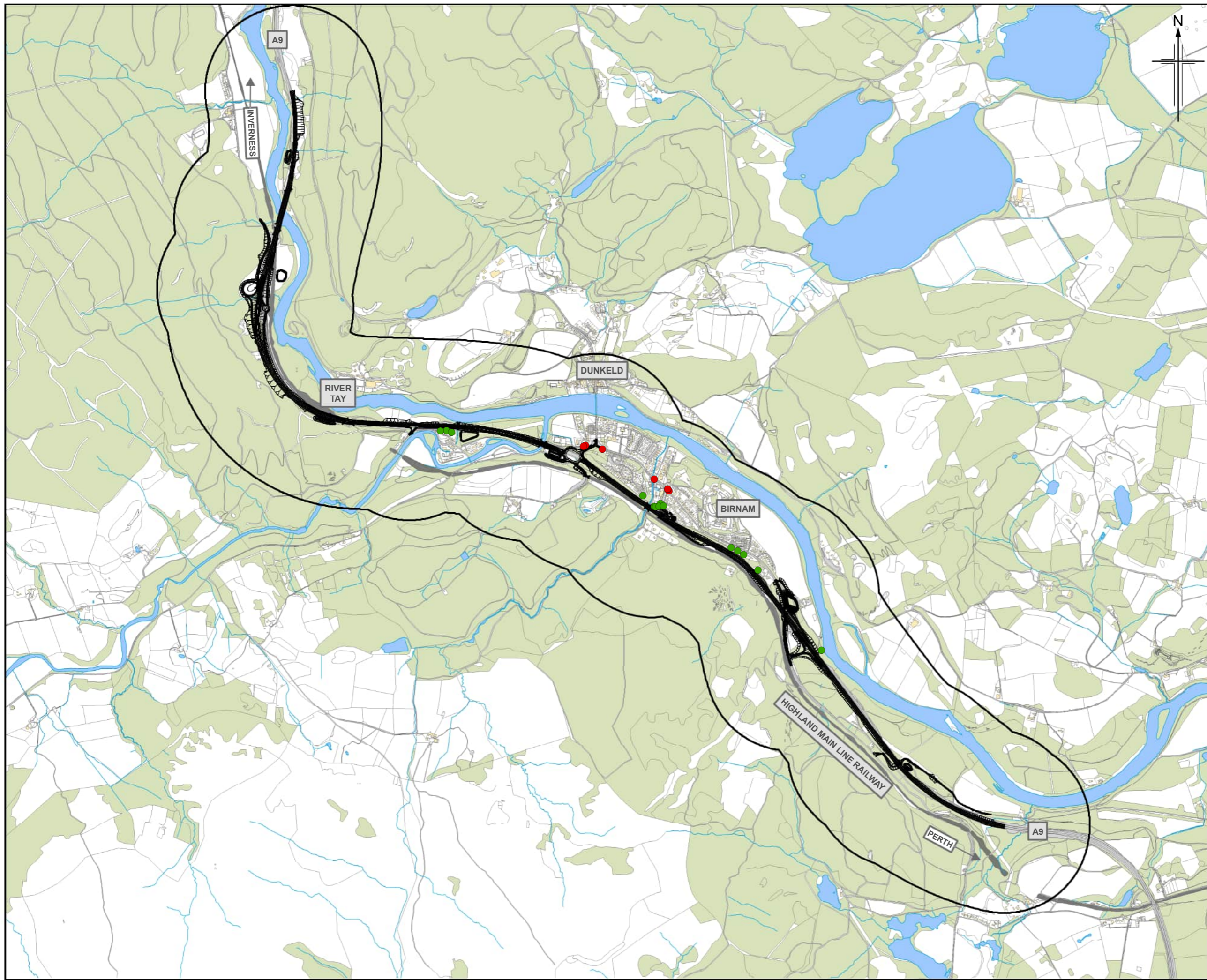


Drawing title  
**DMRB Stage 2  
 Potential Beneficial and Adverse Significant  
 Effects at all Noise Sensitive Receptors  
 during Operation, without Mitigation  
 Option ST2C** Sheet 3 of 4

Drawing Status	A – Approved as Stage Complete		
Scale	1:25,000	@ A3	DO NOT SCALE
Jacobs No.	B2140002		
BIM No.	A9P02-JAC-EGN-Z_ZZZZ_ZZ-RP-EN-0009_FIG16-2		
Drawing number	Figure 16.2c		Rev C01



© Crown copyright 2022. You may re-use this information (excluding logos) free of charge in any format or medium, under the terms of the Open Government Licence. To view this licence, visit <http://www.nationalarchives.gov.uk/doc/open-government-licence/> or e-mail [psi@nationalarchives.gov.uk](mailto:psi@nationalarchives.gov.uk). Where we have identified any third party copyright information you will need to obtain permission from the copyright holders concerned. Limitation: This drawing has been prepared on behalf of, and for the exclusive use of, the Client, and is subject to, and issued in accordance with, the provisions of the contract between Jacobs and the Client. Jacobs accepts no liability or responsibility whatsoever for, or in respect of, any use of, or reliance upon, this drawing by any third party.



- Legend**
- Option ST2D
  - Indicative location of SuDS Option ST2D
  - Study area
- Potential significant effects during operation**
- Adverse
  - Beneficial


Rev.	Rev. Date	Purpose of revision	MK	AJ	GK	AJG
C01	MAR 2022	Approved				

**Jacobs**  
 96 Botwell Street, Glasgow G2 7HX, UK.  
 Tel: +44(0)141 243 8000  
 www.jacobs.com

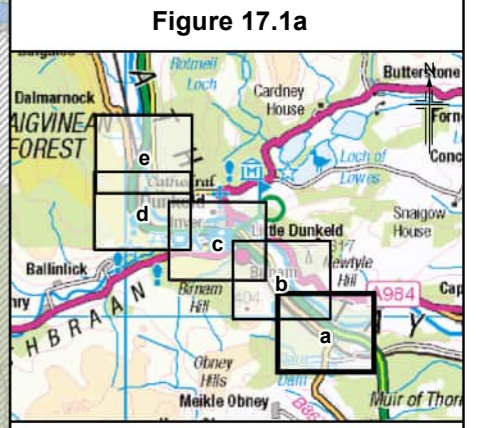
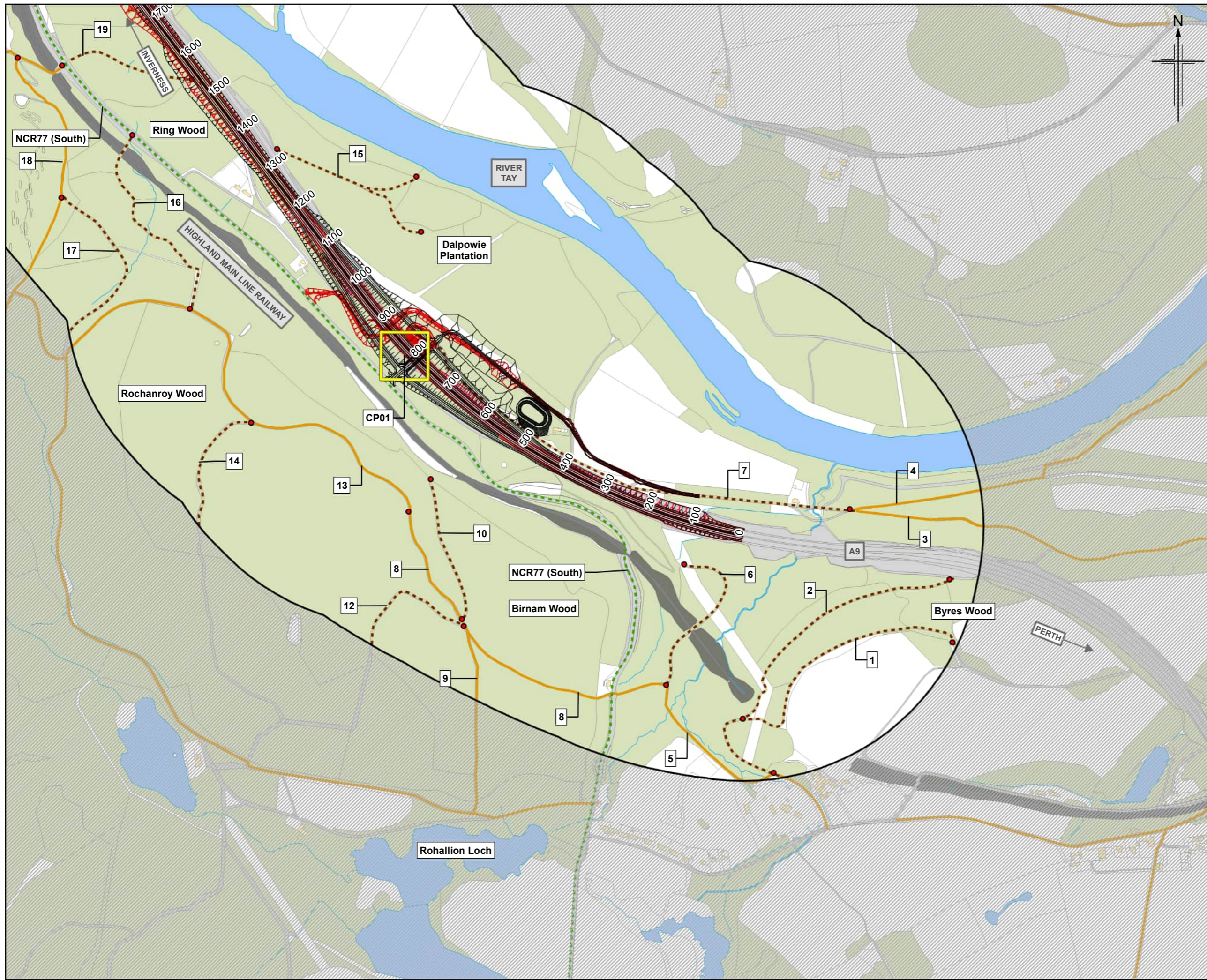


Drawing title  
**DMRB Stage 2  
 Potential Beneficial and Adverse Significant  
 Effects at all Noise Sensitive Receptors  
 during Operation, without Mitigation  
 Option ST2D** Sheet 4 of 4

Drawing Status	A - Approved as Stage Complete		
Scale	1:25,000 @ A3	DO NOT SCALE	
Jacobs No.	B2140002		
BIM No.	A9P02-JAC-EGN-Z_ZZZZ_ZZ-RP-EN-0009_FIG16-2		
Drawing number	Figure 16.2d	Rev	C01



© Crown copyright 2022. You may re-use this information (excluding logos) free of charge in any format or medium, under the terms of the Open Government Licence. To view this licence, visit <http://www.nationalarchives.gov.uk/open-government-licence/> or e-mail: [psi@nationalarchives.gov.uk](mailto:psi@nationalarchives.gov.uk). Where we have identified any third party copyright information you will need to obtain permission from the copyright holders concerned. Limitation: This drawing has been prepared on behalf of, and for the exclusive use of, the Client, and is subject to, and issued in accordance with, the provisions of the contract between Jacobs and the Client. Jacobs accepts no liability or responsibility whatsoever for, or in respect of, any use of, or reliance upon, this drawing by any third party.



- Legend**
- Option ST2A
  - Option ST2B
  - Option ST2C
  - Option ST2D
  - Indicative location of SuDS Option ST2A
  - Indicative location of SuDS Option ST2B
  - Indicative location of SuDS Option ST2C
  - Indicative location of SuDS Option ST2D
  - 500m Study Area
  - National cycle route
  - Regional cycle route
  - Core path
  - Local path
  - Rights of way
  - Existing crossing points
  - Path start/end point
  - Community facilities
  - Community land
  - Path reference

C01	MAR 2022	Approved		MK	DD	GK	AJG
Rev.	Rev. Date	Purpose of revision	Orig/Dwn	Checked	Rev'd	Appr'd	


**Jacobs**  
 95 Botolph Claydon, Great Britain, UK  
 Tel: +44(0)1473 243 800  
 www.jacobs.com



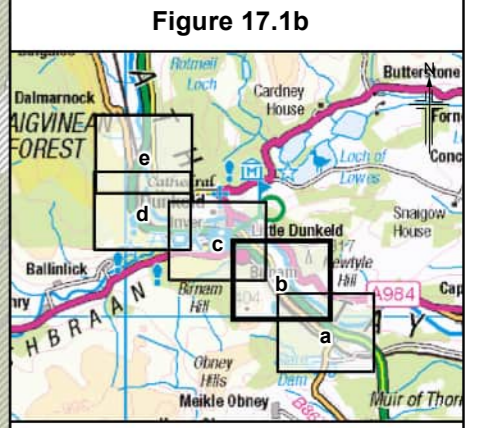
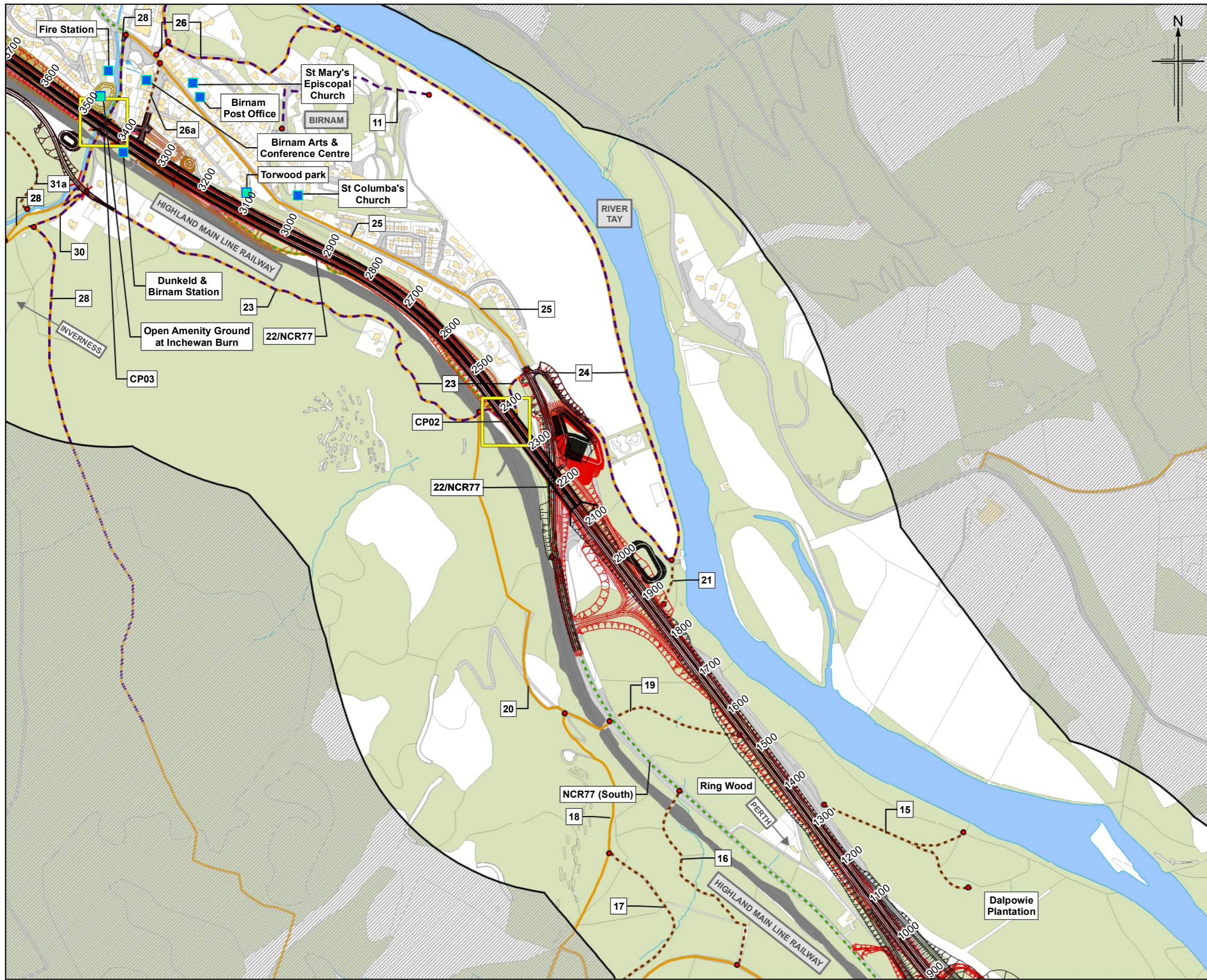
**DMRB Stage 2  
 Effects on All Travellers  
 All Route Options**

Sheet 1 of 5

Drawing Status	A - Approved as Stage Complete		
Scale	1:7,500	@ A3	DO NOT SCALE
Jacobs No.	B2140002		
BIM No.	A9P02-JAC-EGN-Z_ZZZZ_ZZ-RP-EN-0010_FIG17-1		
Drawing number	Figure 17.1a	Rev	C01




© Crown copyright 2022. You may re-use this information (excluding logos) free of charge in any format or medium, under the terms of the Open Government Licence. To view this licence, visit <http://www.nationalarchives.gov.uk/doc/open-government-licence/> or e-mail: [psi@nationalarchives.gov.uk](mailto:psi@nationalarchives.gov.uk). Where we have identified any third party copyright information you will need to obtain permission from the copyright holders concerned. Limitation: This drawing has been prepared on behalf of, and for the exclusive use of, Jacobs' Client, and is subject to, and issued in accordance with, the provisions of the contract between Jacobs and the Client. Jacobs accepts no liability or responsibility whatsoever for, or in respect of, any use of, or reliance upon, this drawing by any third party.



- Legend**
- Option ST2A
  - Option ST2B
  - Option ST2C
  - Option ST2D
  - Indicative location of SuDS Option ST2A
  - Indicative location of SuDS Option ST2B
  - Indicative location of SuDS Option ST2C
  - Indicative location of SuDS Option ST2D
  - 500m Study Area
  - National cycle route
  - Regional cycle route
  - Core path
  - Local path
  - Rights of way
  - Existing crossing points
  - Path start/end point
  - Community facilities
  - Community land
  - Path reference

C01	MAR 2022	Approved	MK	DD	GK	AJG
Rev.	Rev. Date	Purpose of revision	Orig/Dwn	Checkd	Rev'd	Apprv'd

**Jacobs**  
 95 Botolph Claydon, Great Britain, UK  
 Tel: +44(0)1473 243 800  
 www.jacobs.com




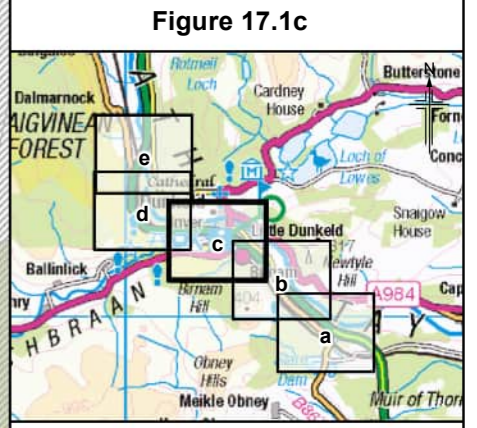
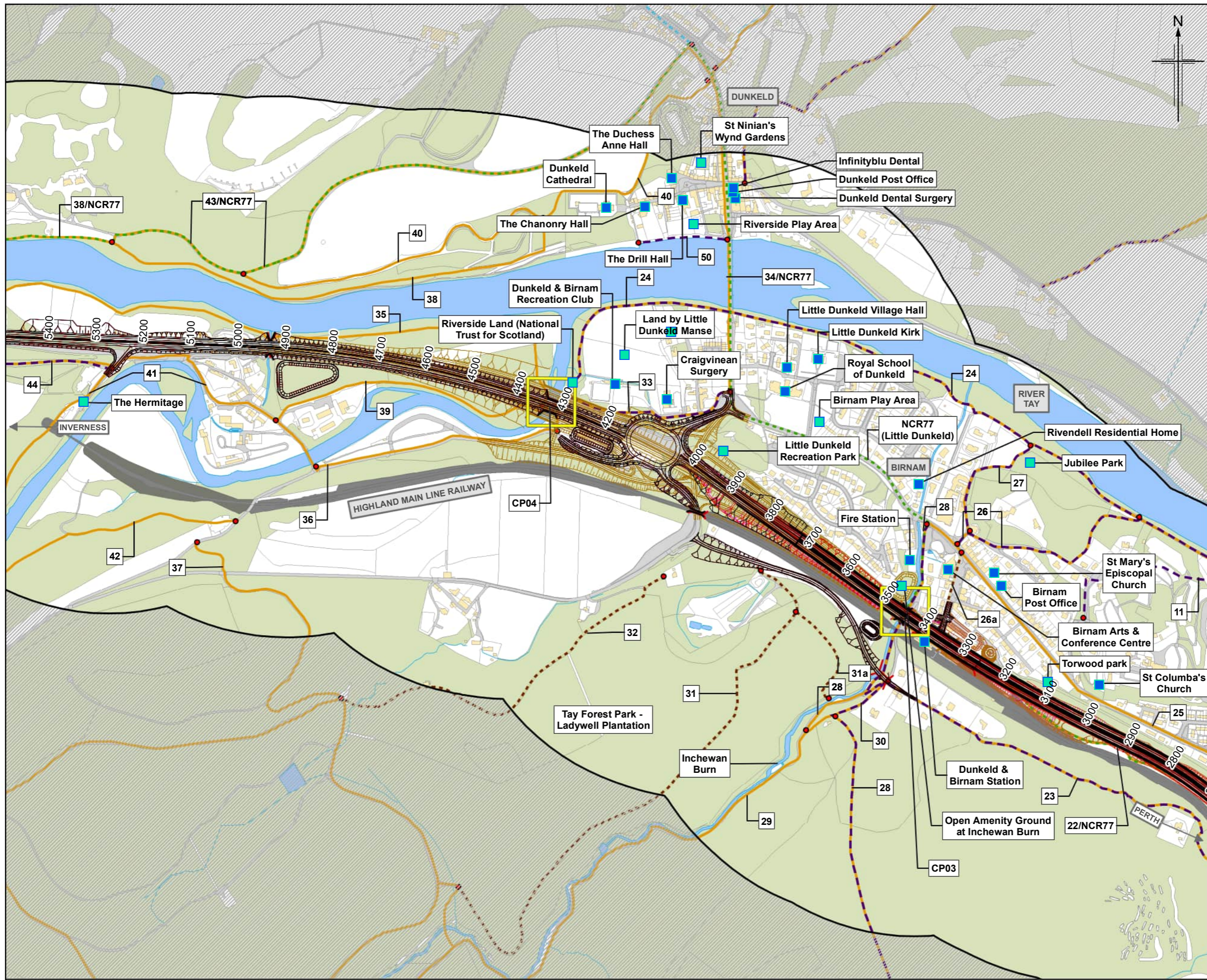
**DMRB Stage 2  
 Effects on All Travellers  
 All Route Options**

Sheet 2 of 5

Drawing Status	A - Approved as Stage Complete		
Scale	1:7,500	@ A3	DO NOT SCALE
Jacobs No.	B2140002		
BIM No.	A9P02-JAC-EGN-Z_ZZZZZ_ZZ-RP-EN-0010_FIG17-1		
Drawing number	Figure 17.1b		Rev C01

© Crown copyright 2022. You may re-use this information (excluding logos) free of charge in any format or medium, under the terms of the Open Government Licence. To view this licence, visit <http://www.nationalarchives.gov.uk/doc/open-government-licence/> or e-mail: [psi@nationalarchives.gov.uk](mailto:psi@nationalarchives.gov.uk). Where we have identified any third party copyright information you will need to obtain permission from the copyright holders concerned. Limitation: This drawing has been prepared on behalf of, and for the exclusive use of, the Client, and is subject to, and issued in accordance with, the provisions of the contract between Jacobs and the Client. Jacobs accepts no liability or responsibility whatsoever for, or in respect of, any use of, or reliance upon, this drawing by any third party.






- Legend**
- Option ST2A
  - Option ST2B
  - Option ST2C
  - Option ST2D
  - Indicative location of SuDS Option ST2A
  - Indicative location of SuDS Option ST2B
  - Indicative location of SuDS Option ST2C
  - Indicative location of SuDS Option ST2D
  - 500m Study Area
  - National cycle route
  - Regional cycle route
  - Core path
  - Local path
  - Rights of way
  - Existing crossing points
  - Path start/end point
  - Community facilities
  - Community land
  - Path reference

C01	MAR 2022	Approved		MK	DD	GK	AJG
Rev.	Rev. Date	Purpose of revision	Orig/Dwn	Checked	Rev'd	Apprv'd	


**Jacobs**  
 95 Bathurst Street, Glasgow G2 7HX, UK  
 Tel: +44(0)141 243 8000  
 www.jacobs.com



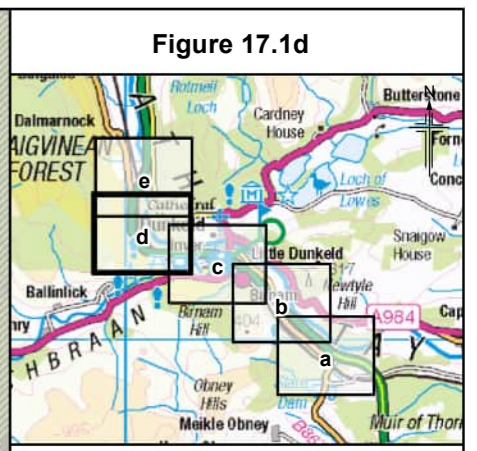
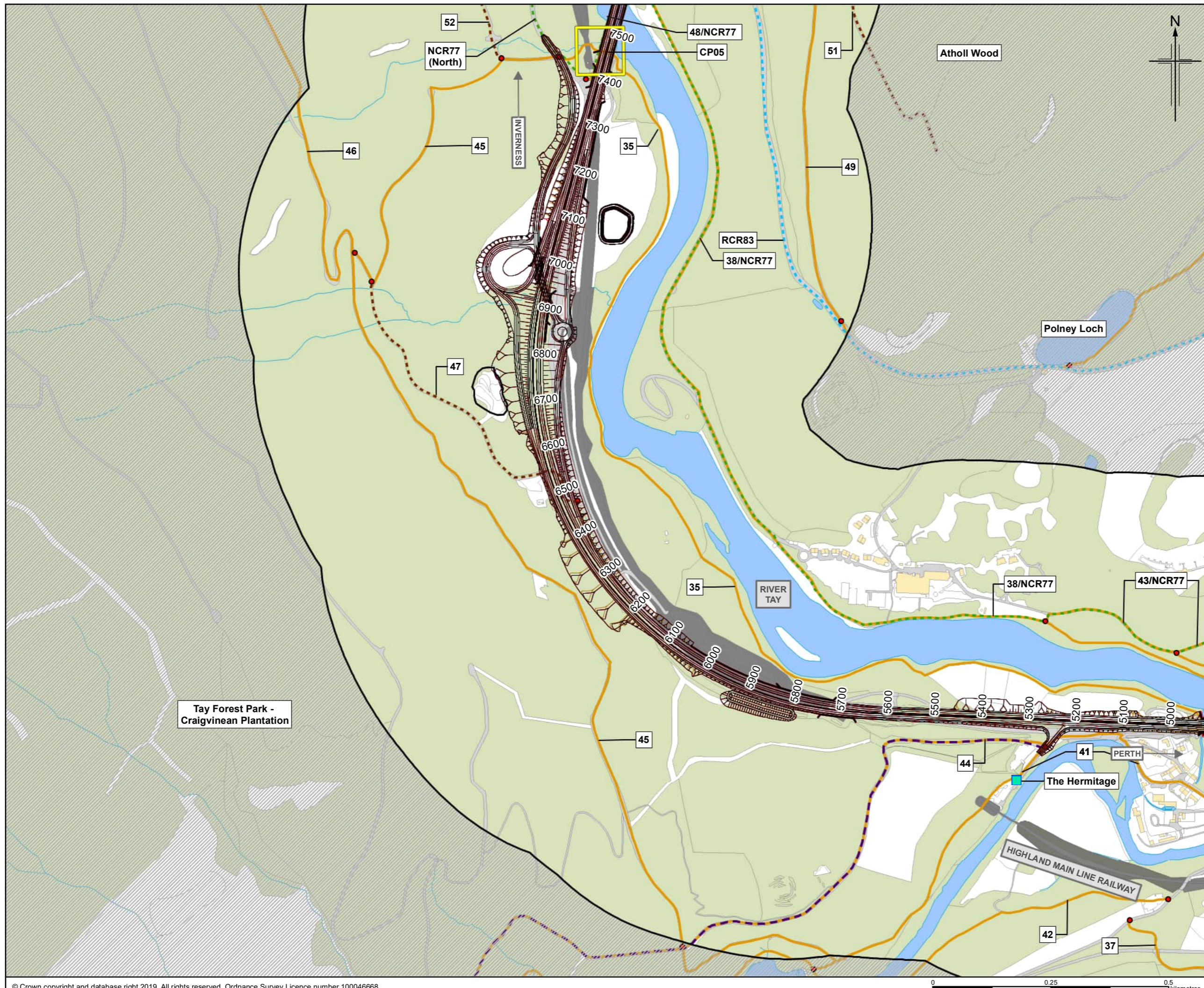
**DMRB Stage 2  
 Effects on All Travellers  
 All Route Options**

Sheet 3 of 5

Drawing Status	A - Approved as Stage Complete	
Scale	1:7,500 @ A3	DO NOT SCALE
Jacobs No.	B2140002	
BIM No.	A9P02-JAC-EGN-Z_ZZZZZ_ZZ-RP-EN-0010_FIG17-1	
Drawing number	Figure 17.1c	Rev C01




© Crown copyright 2022. You may re-use this information (excluding logos) free of charge in any format or medium, under the terms of the Open Government Licence. To view this licence, visit <http://www.nationalarchives.gov.uk/doc/open-government-licence/> or e-mail: [psi@nationalarchives.gov.uk](mailto:psi@nationalarchives.gov.uk). Where we have identified any third party copyright information you will need to obtain permission from the copyright holders concerned. Limitation: This drawing has been prepared on behalf of, and for the exclusive use of, Jacobs' Client, and is subject to, and issued in accordance with, the provisions of the contract between Jacobs and the Client. Jacobs accepts no liability or responsibility whatsoever for, or in respect of, any use of, or reliance upon, this drawing by any third party.



- Legend**
- Option ST2A
  - Option ST2B
  - Option ST2C
  - Option ST2D
  - Indicative location of SuDS Option ST2A
  - Indicative location of SuDS Option ST2B
  - Indicative location of SuDS Option ST2C
  - Indicative location of SuDS Option ST2D
  - 500m Study Area
  - National cycle route
  - Regional cycle route
  - Core path
  - Local path
  - Rights of way
  - Existing crossing points
  - Path start/end point
  - Community facilities
  - Community land
  - Path reference

C01	MAR 2022	Approved	MK	DD	GK	AJG
Rev.	Rev. Date	Purpose of revision	Orig/Dwn	Checkd	Rev'd	Apprv'd

**Jacobs**  
 95 Botwell Street, Glasgow G2 7HX, UK  
 Tel: +44(0)141 243 8000  
 www.jacobs.com



Drawing title: **DMRB Stage 2 Effects on All Travellers All Route Options**

Drawing Status	A - Approved as Stage Complete		
Scale	1:7,500	@ A3	DO NOT SCALE
Jacobs No.	B2140002		
BIM No.	A9P02-JAC-EGN-Z_ZZZZZ_ZZ-RP-EN-0010_FIG17-1		
Drawing number	Figure 17.1d		Rev C01

© Crown copyright 2022. You may re-use this information (excluding logos) free of charge in any format or medium, under the terms of the Open Government Licence. To view this licence, visit <http://www.nationalarchives.gov.uk/doc/open-government-licence/> or e-mail: [psi@nationalarchives.gov.uk](mailto:psi@nationalarchives.gov.uk). Where we have identified any third party copyright information you will need to obtain permission from the copyright holders concerned. Limitation: This drawing has been prepared on behalf of, and for the exclusive use of, Jacobs' Client, and is subject to, and issued in accordance with, the provisions of the contract between Jacobs and the Client. Jacobs accepts no liability or responsibility whatsoever for, or in respect of, any use of, or reliance upon, this drawing by any third party.


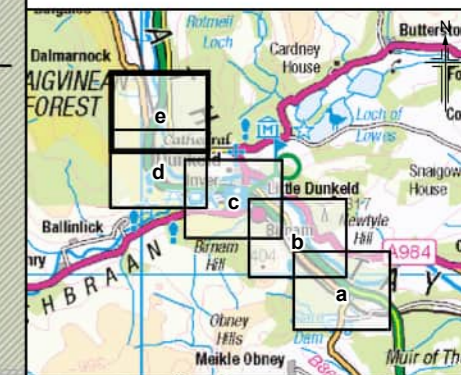


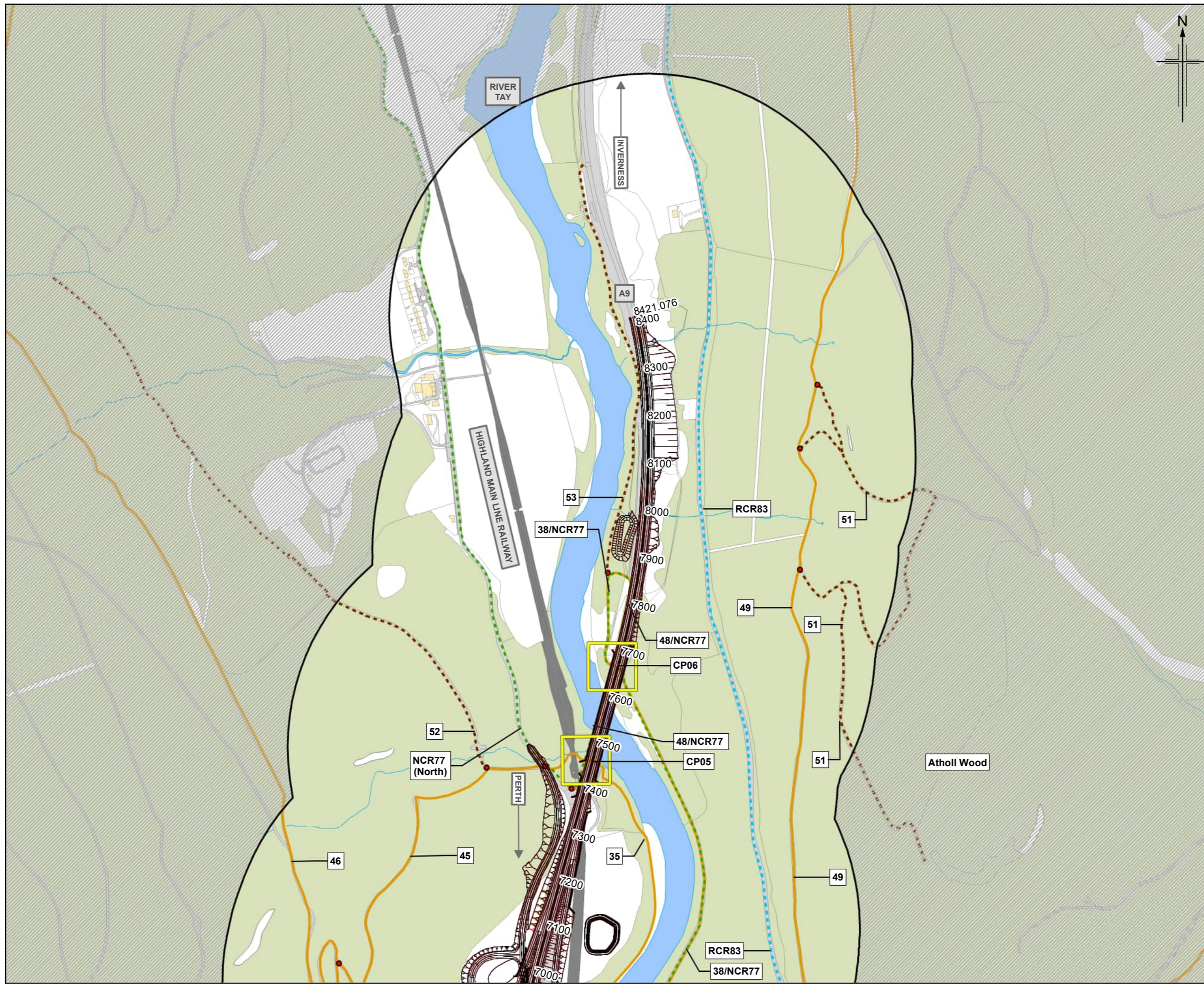


Figure 17.1e



**Legend**

- Option ST2A
- Option ST2B
- Option ST2C
- Option ST2D
- Indicative location of SuDS Option ST2A
- Indicative location of SuDS Option ST2B
- Indicative location of SuDS Option ST2C
- Indicative location of SuDS Option ST2D
- 500m Study Area
- National cycle route
- Regional cycle route
- Core path
- Local path
- Rights of way
- Existing crossing points
- Path start/end point
- Community facilities
- Community land
- Path reference



C01	MAR 2022	Approved	MK	DD	GK	AJG
Rev.	Rev. Date	Purpose of revision	Orig/Dwn	Checkd	Rev'd	Apprv'd

**Jacobs**  
 95 Botwell Street, Glasgow G2 7HX, UK  
 Tel: +44(0)141 243 8000  
 www.jacobs.com

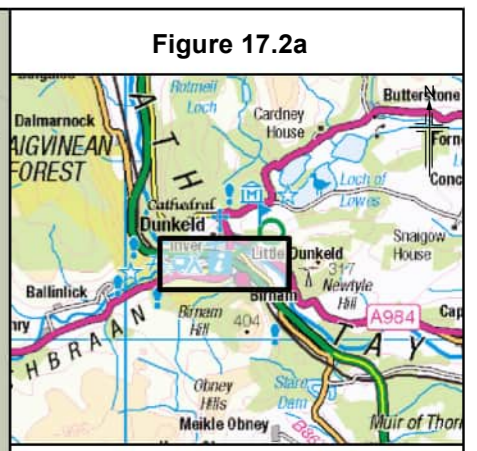
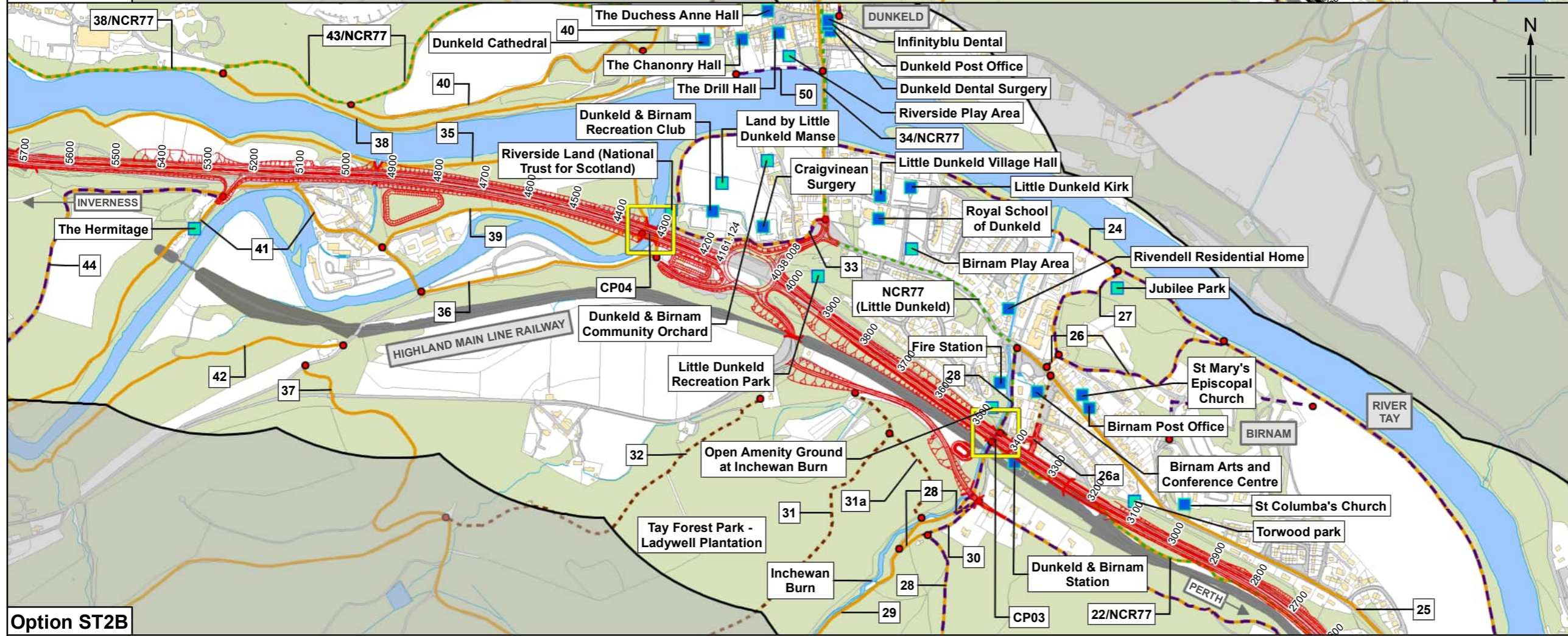
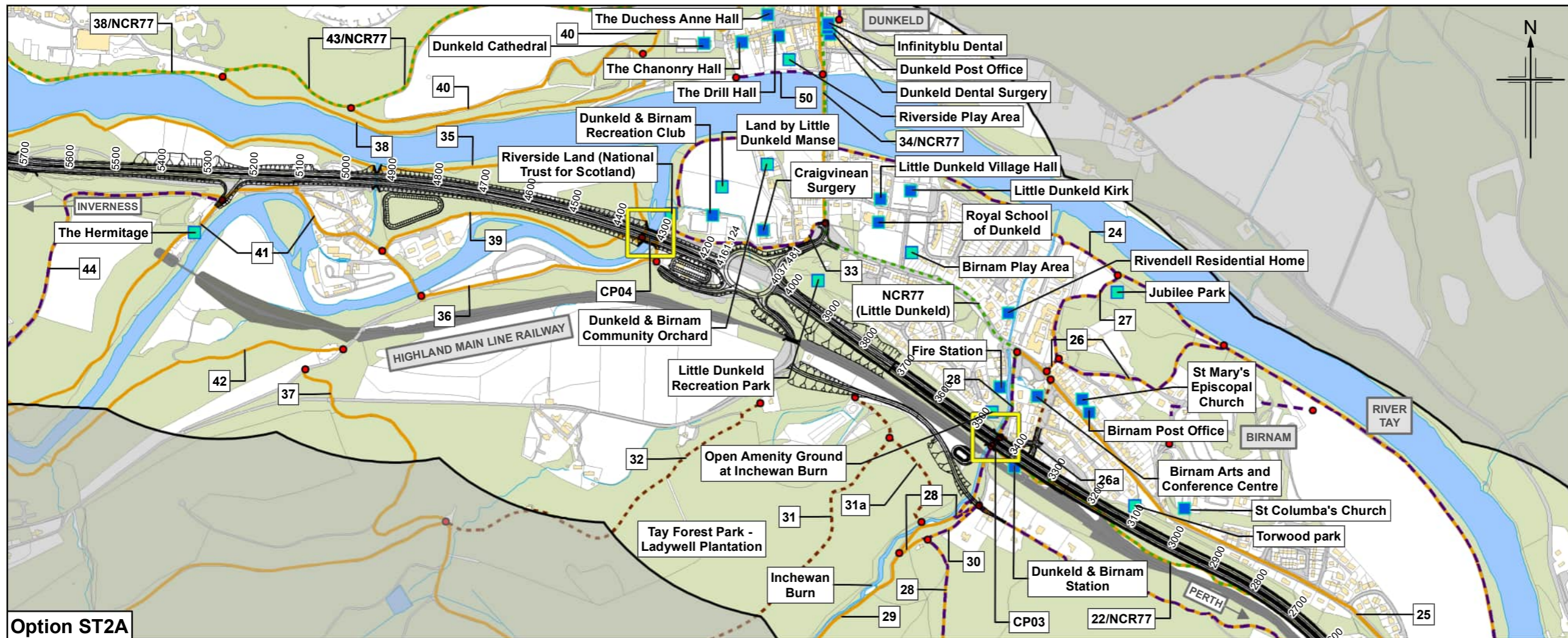


**DMRB Stage 2  
 Effects on All Travellers  
 All Route Options**

Drawing Status	A – Approved as Stage Complete		
Scale	1:7,500	@ A3	DO NOT SCALE
Jacobs No.	B2140002		
BIM No.	A9P02-JAC-EGN-Z_ZZZZZ_ZZ-RP-EN-0010_FIG17-1		
Drawing number	Figure 17.1e	Rev	C01

© Crown copyright 2022. You may re-use this information (excluding logos) free of charge in any format or medium, under the terms of the Open Government Licence. To view this licence, visit <http://www.nationalarchives.gov.uk/doc/open-government-licence/> or e-mail: [psi@nationalarchives.gov.uk](mailto:psi@nationalarchives.gov.uk). Where we have identified any third party copyright information you will need to obtain permission from the copyright holders concerned. Limitation: This drawing has been prepared on behalf of, and for the exclusive use of, Jacobs' Client, and is subject to, and issued in accordance with, the provisions of the contract between Jacobs and the Client. Jacobs accepts no liability or responsibility whatsoever for, or in respect of, any use of, or reliance upon, this drawing by any third party.





**Legend**

- Option ST2A
- Option ST2B
- Indicative location of SuDS Option ST2A
- Indicative location of SuDS Option ST2B
- 500m Study Area
- National cycle route
- Regional cycle route
- Core path
- Local path
- Rights of way
- Existing crossing points
- Path start/end point
- Community land
- Community facilities
- 2 Path reference

Option ST2A

Option ST2B

Rev.	Rev. Date	Purpose of revision	MK	DD	GK	AJG
C01	MAR 2022	Approved				


**Jacobs**  
 95 Bathurst Street Glasgow G2 7HX, UK  
 Tel: +44(0)141 243 8000  
 www.jacobs.com

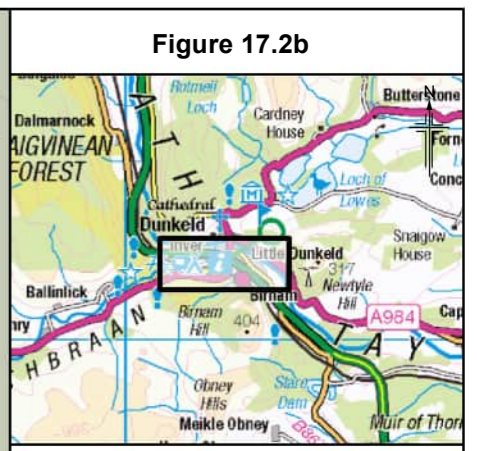
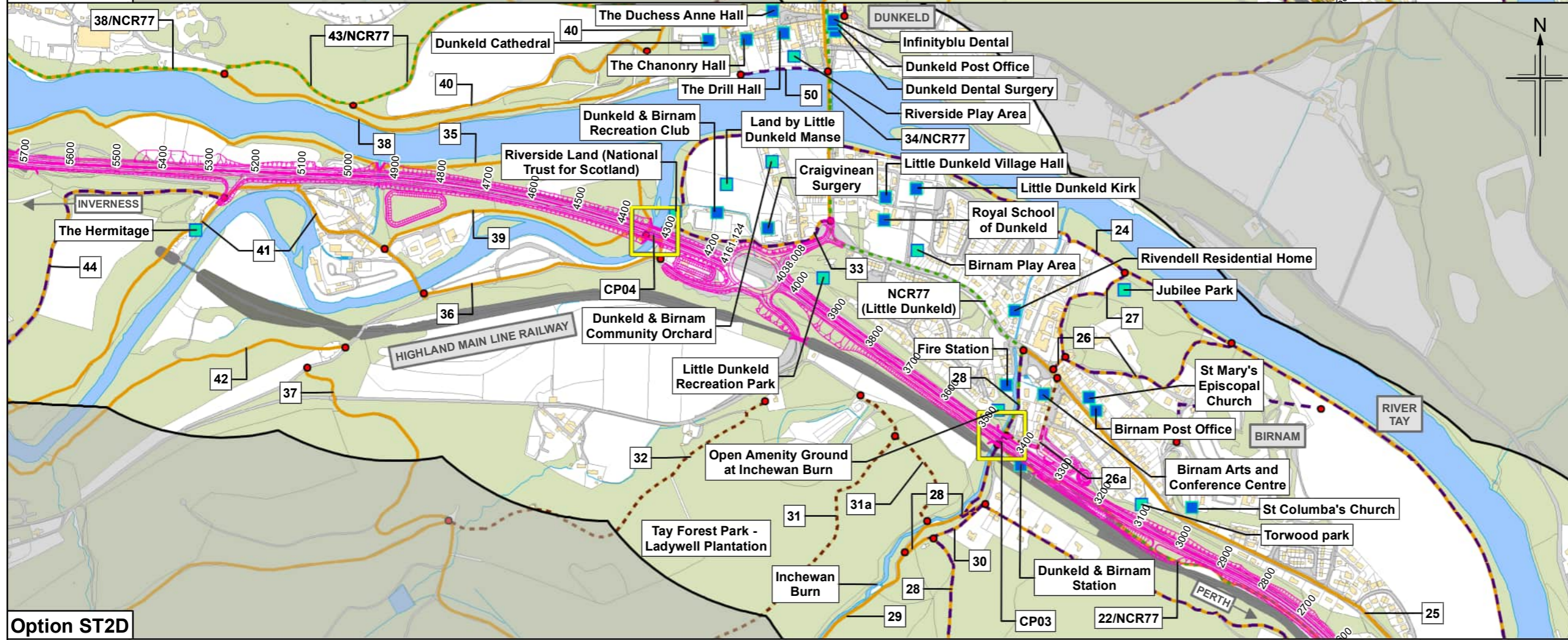
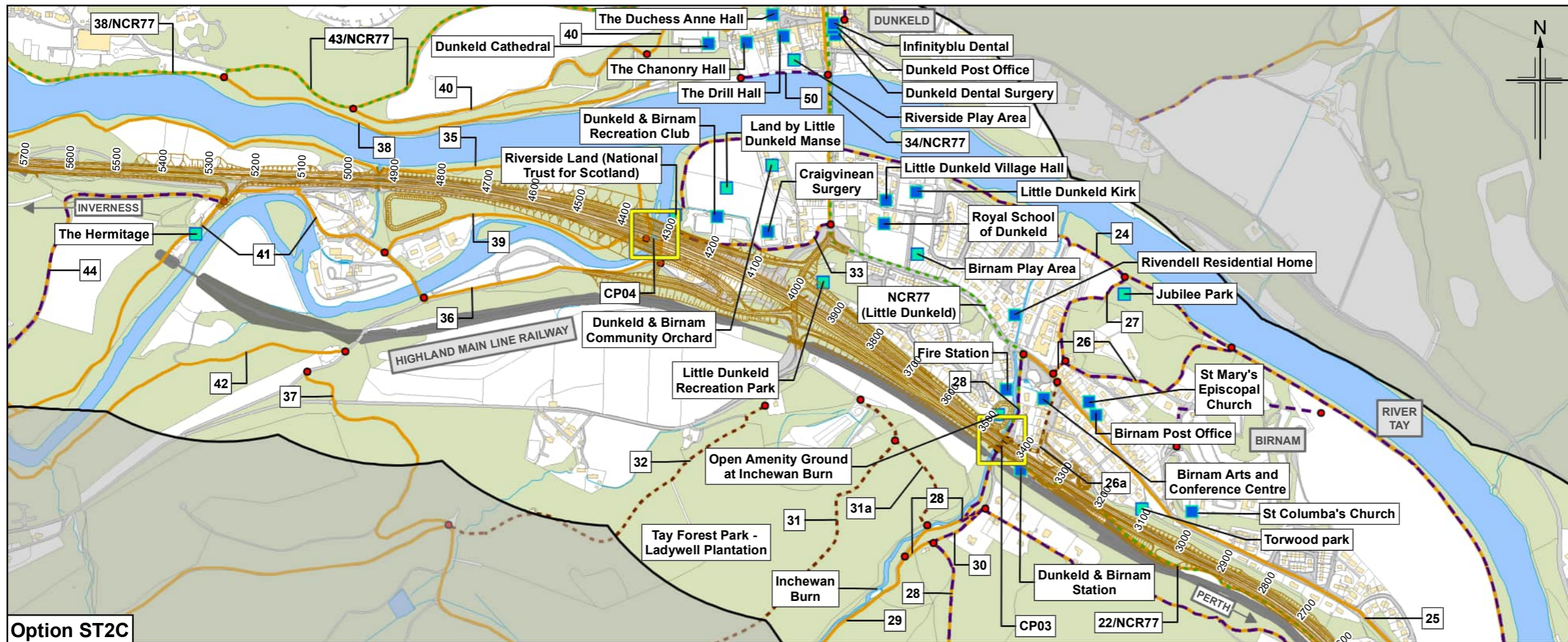


**DMRB Stage 2  
 Effects on All Travellers  
 Dunkeld Junction  
 Option ST2A and Option ST2B**

Drawing Status	A - Approved as Stage Complete		
Scale	1:10,000	@ A3	DO NOT SCALE
Jacobs No.	B2140002		
BIM No.	A9P02-JAC-EGN-Z_ZZZZZ_ZZ-RP-EN-0010_FIG17-2A		
Drawing number	Figure 17.2a	Rev	C01

© Crown copyright and database right 2019. All rights reserved. Ordnance Survey Licence number 100046688.





- Legend**
- Option ST2C
  - Option ST2D
  - Indicative location of SuDS Option ST2C
  - Indicative location of SuDS Option ST2D
  - 500m Study Area
  - National cycle route
  - Regional cycle route
  - Core path
  - Local path
  - Rights of way
  - Existing crossing points
  - Path start/end point
  - Community land
  - Community facilities
  - 2 Path reference

**Option ST2C**

**Option ST2D**

C01	MAR 2022	Approved	MK	DD	GK	AJG
Rev.	Rev. Date	Purpose of revision	Orig/Dwn	Checked	Rev'd	Apprv'd

**Jacobs**  
 95 Bathurst Street, Glasgow G2 7HX, UK  
 Tel: +44(0)141 243 8000  
 www.jacobs.com



**DMRB Stage 2  
 Effects on All Travellers  
 Dunkeld Junction  
 Option ST2C and Option ST2D**

Drawing Status	A - Approved as Stage Complete
Scale	1:10,000 @ A3 DO NOT SCALE
Jacobs No.	B2140002
BIM No.	A9P02-JAC-EGN-Z_ZZZZZ_ZZ-RP-EN-0010_FIG17-2B
Drawing number	Figure 17.2b
Rev	C01

© Crown copyright 2022. You may re-use this information (excluding logos) free of charge in any format or medium, under the terms of the Open Government Licence. To view this licence, visit <http://www.nationalarchives.gov.uk/doc/open-government-licence/> or e-mail: [psi@nationalarchives.gov.uk](mailto:psi@nationalarchives.gov.uk). Where we have identified any third party copyright information you will need to obtain permission from the copyright holders concerned. Limitation: This drawing has been prepared on behalf of, and for the exclusive use of, Jacobs' Client, and is subject to, and issued in accordance with, the provisions of the contract between Jacobs and the Client. Jacobs accepts no liability or responsibility whatsoever for, or in respect of, any use of, or reliance upon, this drawing by any third party.

